



**Future infrastructure**

- Road intersection project
- Open level crossing
- Road corridor project
- Road bridge

**Existing Infrastructure**

- Trunk roads

**Boundaries**

- Suburb boundaries
- Priority infrastructure area
- Transport service catchments
- Property boundaries (June 2021)
- Individual network map boundaries
- Waterways

DRAFT LGIP 1B post consultation version 12 Nov 2024

**NOTES**

This map is notional only and should not be used for interpreting City Plan provisions relating to specific sites. To properly interpret the maps, the planning scheme must be referred to.

As adopted by Council, effective as of XXth XXXX 202X.

Based on Cadastral Data provided with the permission of the Department of Resources.

While every care is taken to ensure the accuracy of this data, the Brisbane City Council and the copyright owners, in permitting the use of this data, make no representations or warranties about its accuracy, reliability, completeness or suitability for any particular purpose and disclaims all responsibility and all liability (including without limitation, liability in negligence) for all expenses, losses, damages (including indirect or consequential damage) and costs which you might incur as a result of the data being inaccurate or incomplete in any way and for any reason.

© The State of Queensland (Department of Resources) (2021)  
 © Brisbane City Council (2022)

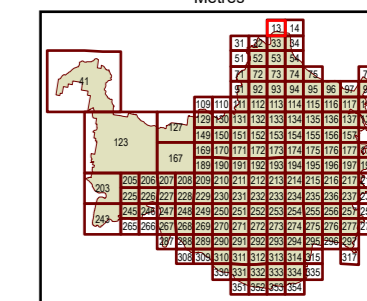


Projection: Map Grid of Australia, Zone 56  
 Horizontal Datum: Geocentric Datum of Australia 1994

Approximate Scale @ A3 1:20,000

0 480 960

Metres



Plans for Trunk Infrastructure  
 Transport Network  
 (Road Network)  
 Map R13

BALD HILLS

BRIGHTON

15

BALD HILLS CREEK

PINE RIVER



**Future infrastructure**

- Road intersection project
- Open level crossing
- Road corridor project
- Road bridge

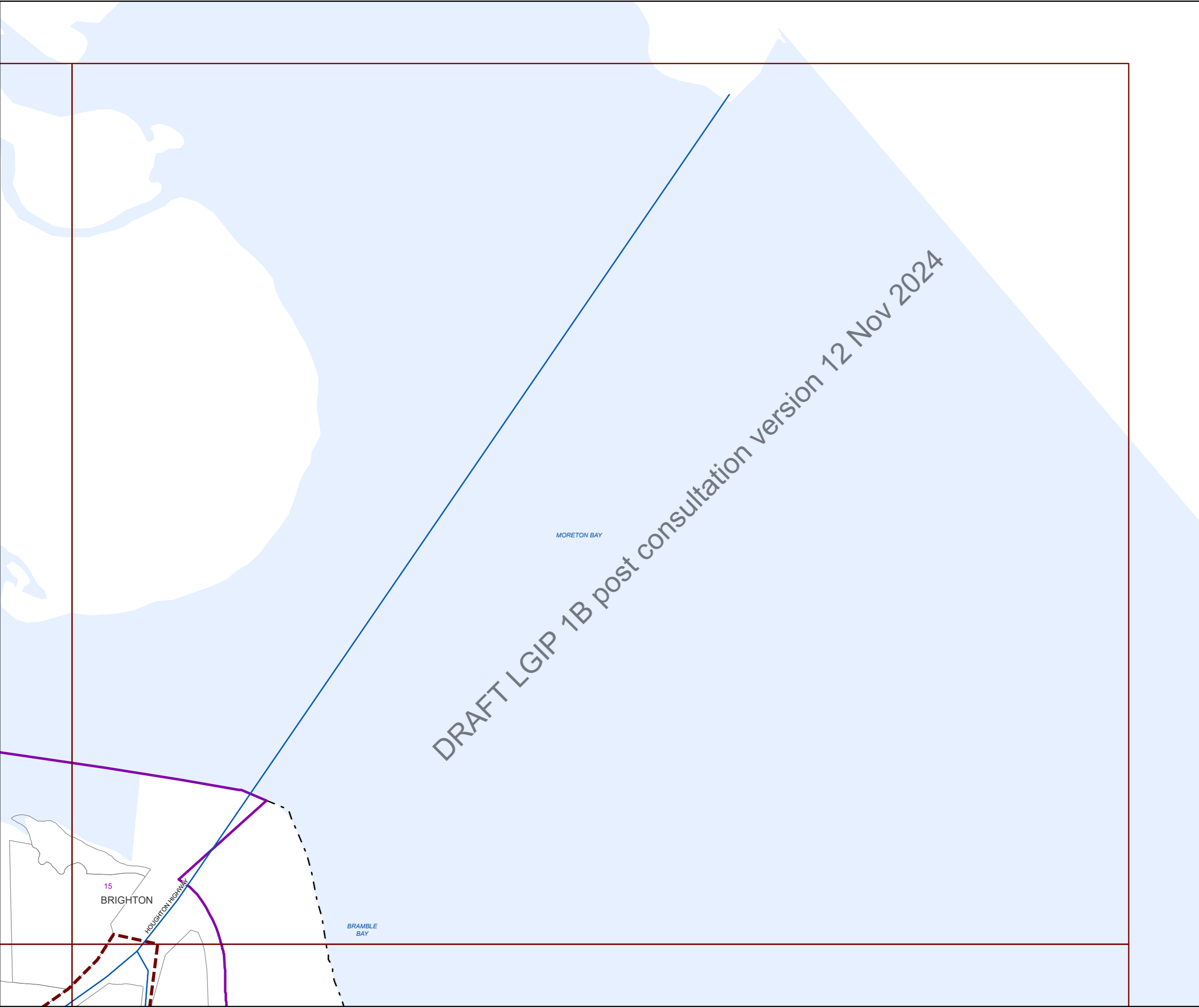
**Existing Infrastructure**

- Trunk roads

**Boundaries**

- Suburb boundaries
- Priority infrastructure area
- Transport service catchments
- Property boundaries (June 2021)
- Individual network map boundaries
- Waterways

DRAFT LGIP 1B post consultation version 12 Nov 2024



**NOTES**

This map is notional only and should not be used for interpreting City Plan provisions relating to specific sites. To properly interpret the maps, the planning scheme must be referred to.

As adopted by Council, effective as of XXth XXXX 202X.

Based on Cadastral Data provided with the permission of the Department of Resources.

While every care is taken to ensure the accuracy of this data, the Brisbane City Council and the copyright owners, in permitting the use of this data, make no representations or warranties about its accuracy, reliability, completeness or suitability for any particular purpose and disclaims all responsibility and all liability (including without limitation, liability in negligence) for all expenses, losses, damages (including indirect or consequential damage) and costs which you might incur as a result of the data being inaccurate or incomplete in any way and for any reason.

© The State of Queensland (Department of Resources) (2021)  
 © Brisbane City Council (2022)

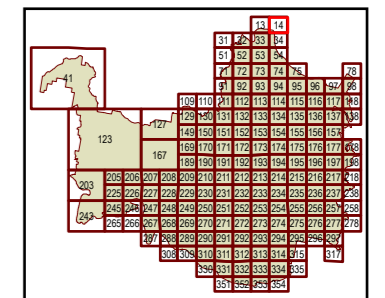


Projection: Map Grid of Australia, Zone 56  
 Horizontal Datum: Geocentric Datum of Australia 1994

Approximate Scale @ A3 1:20,000

0 480 960

Metres



Plans for Trunk Infrastructure  
 Transport Network  
 (Road Network)  
 Map R14





DRAFT LGIP 1B post consultation version 12 Nov 2024

**Future infrastructure**

- Road intersection project
- Open level crossing
- Road corridor project
- Road bridge

**Existing Infrastructure**

- Trunk roads

**Boundaries**

- Suburb boundaries
- Priority infrastructure area
- Transport service catchments
- Property boundaries (June 2021)
- Individual network map boundaries
- Waterways

**NOTES**

This map is notional only and should not be used for interpreting City Plan provisions relating to specific sites. To properly interpret the maps, the planning scheme must be referred to.

As adopted by Council, effective as of XXth XXXX 202X.

Based on Cadastral Data provided with the permission of the Department of Resources.

While every care is taken to ensure the accuracy of this data, the Brisbane City Council and the copyright owners, in permitting the use of this data, make no representations or warranties about its accuracy, reliability, completeness or suitability for any particular purpose and disclaims all responsibility and all liability (including without limitation, liability in negligence) for all expenses, losses, damages (including indirect or consequential damage) and costs which you might incur as a result of the data being inaccurate or incomplete in any way and for any reason.

© The State of Queensland (Department of Resources) (2021)  
 © Brisbane City Council (2022)

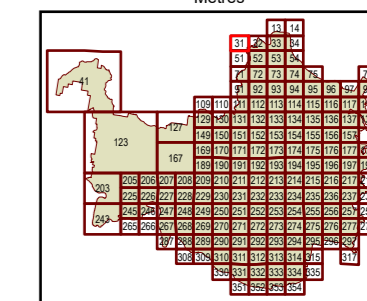


Projection: Map Grid of Australia, Zone 56  
 Horizontal Datum: Geocentric Datum of Australia 1994

Approximate Scale @ A3 1:20,000

0 480 960

Metres



Plans for Trunk Infrastructure  
 Transport Network  
 (Road Network)  
 Map R31



**Future infrastructure**

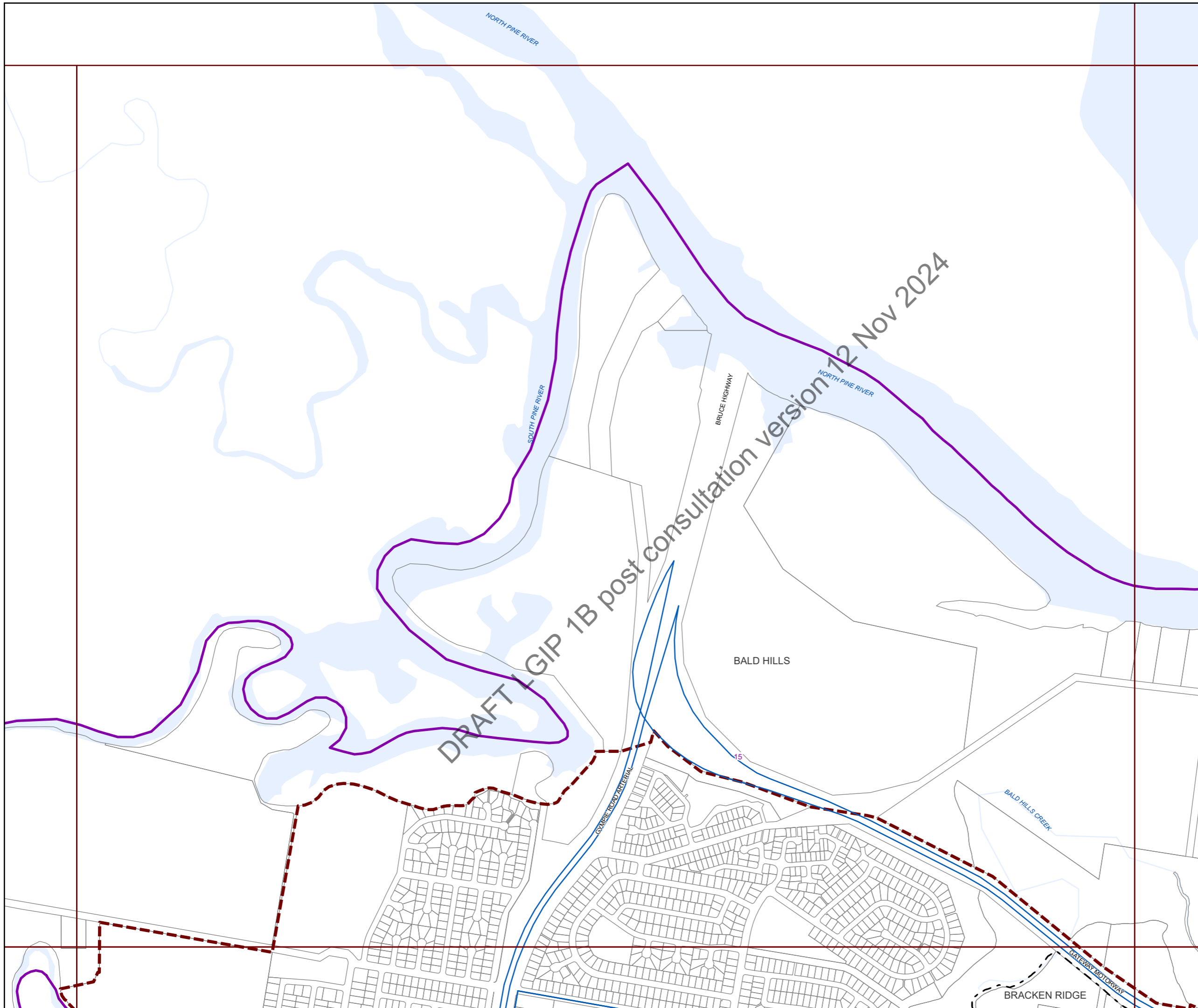
- Road intersection project
- Open level crossing
- Road corridor project
- Road bridge

**Existing Infrastructure**

- Trunk roads

**Boundaries**

- Suburb boundaries
- Priority infrastructure area
- Transport service catchments
- Property boundaries (June 2021)
- Individual network map boundaries
- Waterways



**NOTES**

This map is notional only and should not be used for interpreting City Plan provisions relating to specific sites. To properly interpret the maps, the planning scheme must be referred to.

As adopted by Council, effective as of XXth XXXX 202X.

Based on Cadastral Data provided with the permission of the Department of Resources.

While every care is taken to ensure the accuracy of this data, the Brisbane City Council and the copyright owners, in permitting the use of this data, make no representations or warranties about its accuracy, reliability, completeness or suitability for any particular purpose and disclaims all responsibility and all liability (including without limitation, liability in negligence) for all expenses, losses, damages (including indirect or consequential damage) and costs which you might incur as a result of the data being inaccurate or incomplete in any way and for any reason.

© The State of Queensland (Department of Resources) (2021)  
 © Brisbane City Council (2022)

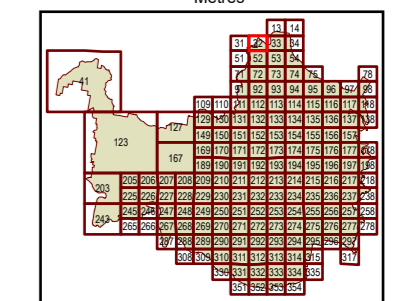


Projection: Map Grid of Australia, Zone 56  
 Horizontal Datum: Geocentric Datum of Australia 1994

Approximate Scale @ A3 1:20,000

0 480 960

Metres



Plans for Trunk Infrastructure  
 Transport Network  
 (Road Network)  
 Map R32



**Future infrastructure**

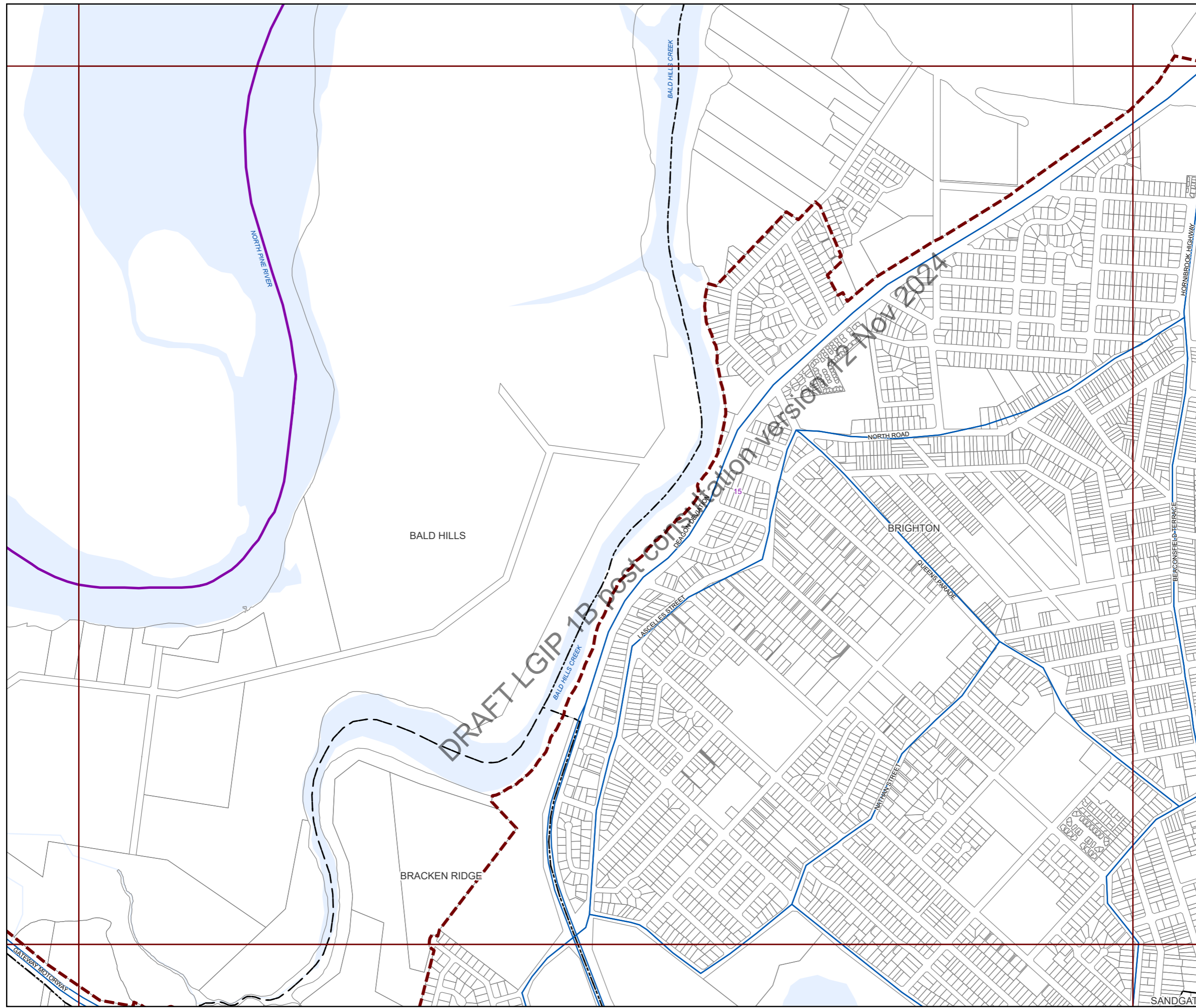
- Road intersection project
- Open level crossing
- Road corridor project
- Road bridge

**Existing Infrastructure**

- Trunk roads

**Boundaries**

- Suburb boundaries
- Priority infrastructure area
- Transport service catchments
- Property boundaries (June 2021)
- Individual network map boundaries
- Waterways



**NOTES**

This map is notional only and should not be used for interpreting City Plan provisions relating to specific sites. To properly interpret the maps, the planning scheme must be referred to.

As adopted by Council, effective as of XXth XXXX 202X.

Based on Cadastral Data provided with the permission of the Department of Resources.

While every care is taken to ensure the accuracy of this data, the Brisbane City Council and the copyright owners, in permitting the use of this data, make no representations or warranties about its accuracy, reliability, completeness or suitability for any particular purpose and disclaims all responsibility and all liability (including without limitation, liability in negligence) for all expenses, losses, damages (including indirect or consequential damage) and costs which you might incur as a result of the data being inaccurate or incomplete in any way and for any reason.

© The State of Queensland (Department of Resources) (2021)  
 © Brisbane City Council (2022)

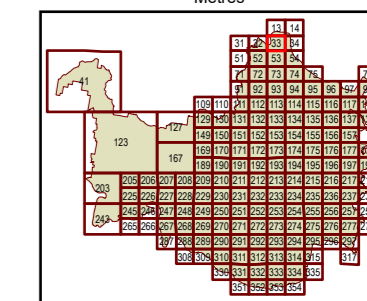


Projection: Map Grid of Australia, Zone 56  
 Horizontal Datum: Geocentric Datum of Australia 1994

Approximate Scale @ A3 1:20,000

0 480 960

Metres



Plans for Trunk Infrastructure  
 Transport Network  
 (Road Network)  
 Map R33





**Future infrastructure**

- Road intersection project
- Open level crossing
- Road corridor project
- Road bridge

**Existing Infrastructure**

- Trunk roads

**Boundaries**

- Suburb boundaries
- Priority infrastructure area
- Transport service catchments
- Property boundaries (June 2021)
- Individual network map boundaries
- Waterways



DRAFT LGIP 1B post consultation version 12 Nov 2024

**NOTES**

This map is notional only and should not be used for interpreting City Plan provisions relating to specific sites. To properly interpret the maps, the planning scheme must be referred to.

As adopted by Council, effective as of XXth XXXX 202X.

Based on Cadastral Data provided with the permission of the Department of Resources.

While every care is taken to ensure the accuracy of this data, the Brisbane City Council and the copyright owners, in permitting the use of this data, make no representations or warranties about its accuracy, reliability, completeness or suitability for any particular purpose and disclaims all responsibility and all liability (including without limitation, liability in negligence) for all expenses, losses, damages (including indirect or consequential damage) and costs which you might incur as a result of the data being inaccurate or incomplete in any way and for any reason.

© The State of Queensland (Department of Resources) (2021)  
 © Brisbane City Council (2022)

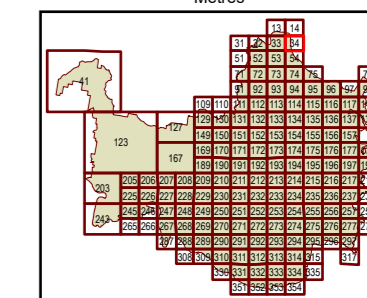


Projection: Map Grid of Australia, Zone 56  
 Horizontal Datum: Geocentric Datum of Australia 1994

Approximate Scale @ A3 1:20,000

0 480 960

Metres



Plans for Trunk Infrastructure  
 Transport Network  
 (Road Network)  
 Map R34



**Future infrastructure**

- Road intersection project
- Open level crossing
- Road corridor project
- Road bridge

**Existing Infrastructure**

- Trunk roads

**Boundaries**

- Suburb boundaries
- Priority infrastructure area
- Transport service catchments
- Property boundaries (June 2021)
- Individual network map boundaries
- Waterways

**NOTES**

This map is notional only and should not be used for interpreting City Plan provisions relating to specific sites. To properly interpret the maps, the planning scheme must be referred to.

As adopted by Council, effective as of XXth XXXX 202X.

Based on Cadastral Data provided with the permission of the Department of Resources.

While every care is taken to ensure the accuracy of this data, the Brisbane City Council and the copyright owners, in permitting the use of this data, make no representations or warranties about its accuracy, reliability, completeness or suitability for any particular purpose and disclaims all responsibility and all liability (including without limitation, liability in negligence) for all expenses, losses, damages (including indirect or consequential damage) and costs which you might incur as a result of the data being inaccurate or incomplete in any way and for any reason.

© The State of Queensland (Department of Resources) (2021)  
 © Brisbane City Council (2022)

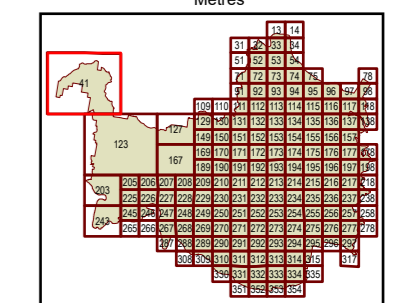


Projection: Map Grid of Australia, Zone 56  
 Horizontal Datum: Geocentric Datum of Australia 1994

Approximate Scale @ A3 1:10,000

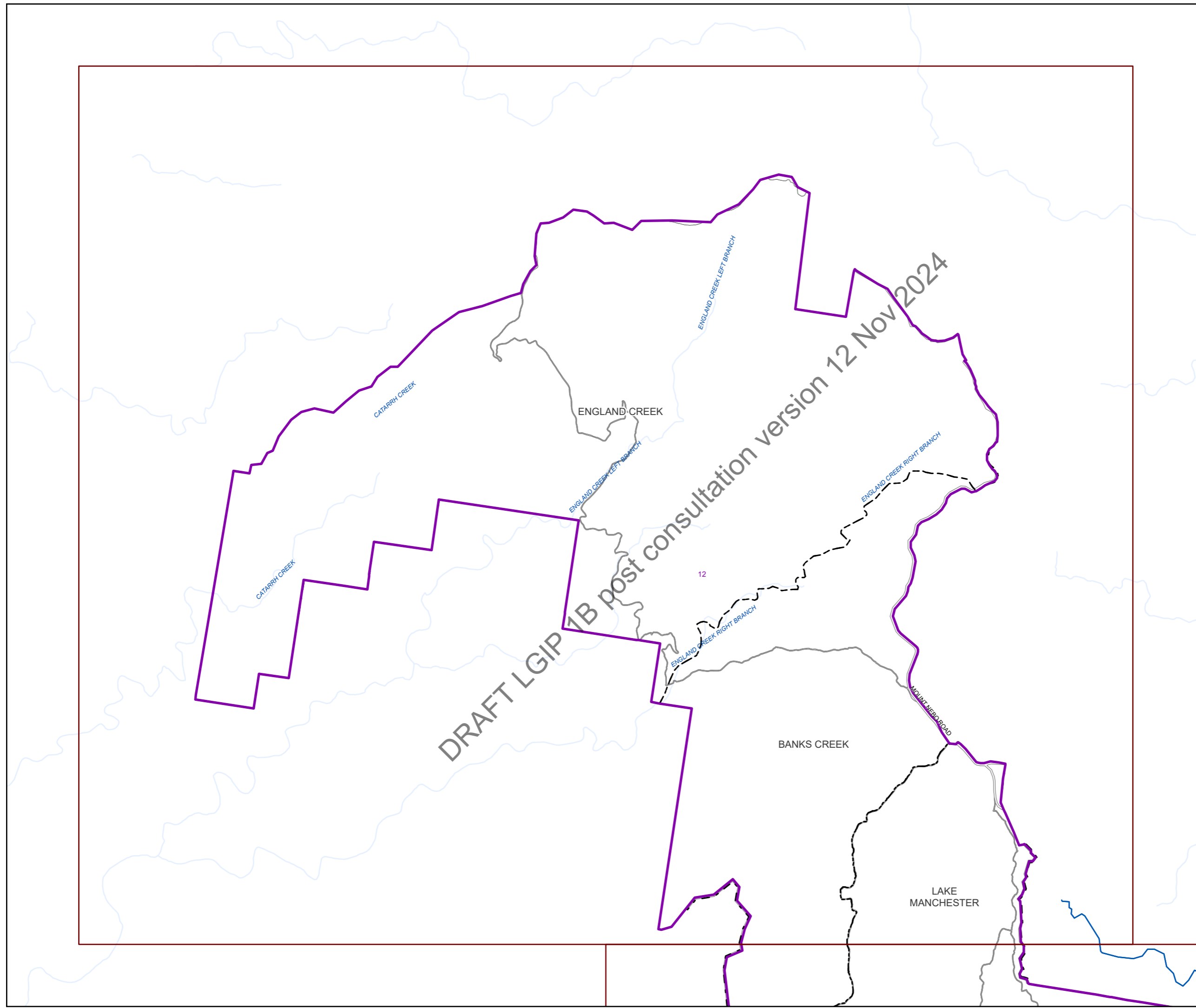
0 240 480

Metres



Plans for Trunk Infrastructure  
 Transport Network  
 (Road Network)  
 Map R41

DRAFT LGIP 17B post consultation version 12 Nov 2024





**Future infrastructure**

- Road intersection project
- Open level crossing
- Road corridor project
- Road bridge

**Existing Infrastructure**

- Trunk roads

**Boundaries**

- Suburb boundaries
- Priority infrastructure area
- Transport service catchments
- Property boundaries (June 2021)
- Individual network map boundaries
- Waterways

DRAFT LGIP 1B post consultation version 12 Nov 2024

**NOTES**

This map is notional only and should not be used for interpreting City Plan provisions relating to specific sites. To properly interpret the maps, the planning scheme must be referred to.

As adopted by Council, effective as of XXth XXXX 202X.

Based on Cadastral Data provided with the permission of the Department of Resources.

While every care is taken to ensure the accuracy of this data, the Brisbane City Council and the copyright owners, in permitting the use of this data, make no representations or warranties about its accuracy, reliability, completeness or suitability for any particular purpose and disclaims all responsibility and all liability (including without limitation, liability in negligence) for all expenses, losses, damages (including indirect or consequential damage) and costs which you might incur as a result of the data being inaccurate or incomplete in any way and for any reason.

© The State of Queensland (Department of Resources) (2021)  
 © Brisbane City Council (2022)

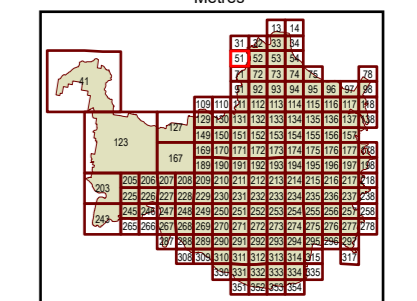


Projection: Map Grid of Australia, Zone 56  
 Horizontal Datum: Geocentric Datum of Australia 1994

Approximate Scale @ A3 1:20,000

0 480 960

Metres



Plans for Trunk Infrastructure  
 Transport Network  
 (Road Network)  
 Map R51

SOUTH PINE RIVER

BALD HILLS

15

BRIDGEMAN  
 DOWNS

LINKFIELD ROAD





**Future infrastructure**

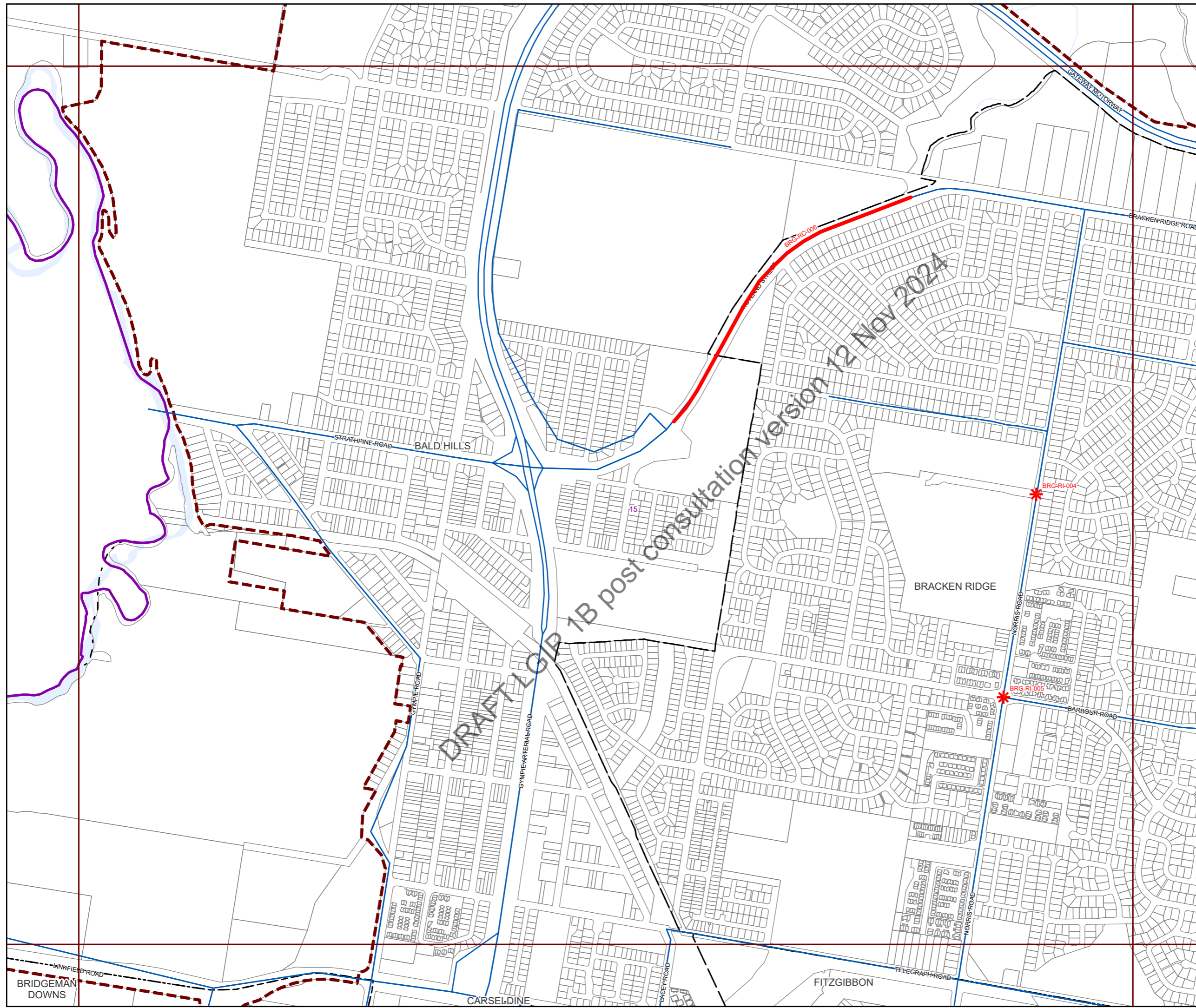
- Road intersection project
- Open level crossing
- Road corridor project
- Road bridge

**Existing Infrastructure**

- Trunk roads

**Boundaries**

- Suburb boundaries
- Priority infrastructure area
- Transport service catchments
- Property boundaries (June 2021)
- Individual network map boundaries
- Waterways



**NOTES**

This map is notional only and should not be used for interpreting City Plan provisions relating to specific sites. To properly interpret the maps, the planning scheme must be referred to.

As adopted by Council, effective as of XXth XXXX 202X.

Based on Cadastral Data provided with the permission of the Department of Resources.

While every care is taken to ensure the accuracy of this data, the Brisbane City Council and the copyright owners, in permitting the use of this data, make no representations or warranties about its accuracy, reliability, completeness or suitability for any particular purpose and disclaims all responsibility and all liability (including without limitation, liability in negligence) for all expenses, losses, damages (including indirect or consequential damage) and costs which you might incur as a result of the data being inaccurate or incomplete in any way and for any reason.

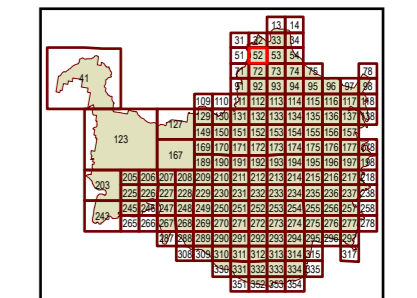
© The State of Queensland (Department of Resources) (2021)  
 © Brisbane City Council (2022)

Projection: Map Grid of Australia, Zone 56  
 Horizontal Datum: Geocentric Datum of Australia 1994

Approximate Scale @ A3 1:20,000

0 480 960

Metres



Plans for Trunk Infrastructure  
 Transport Network  
 (Road Network)  
 Map R52





**Future infrastructure**

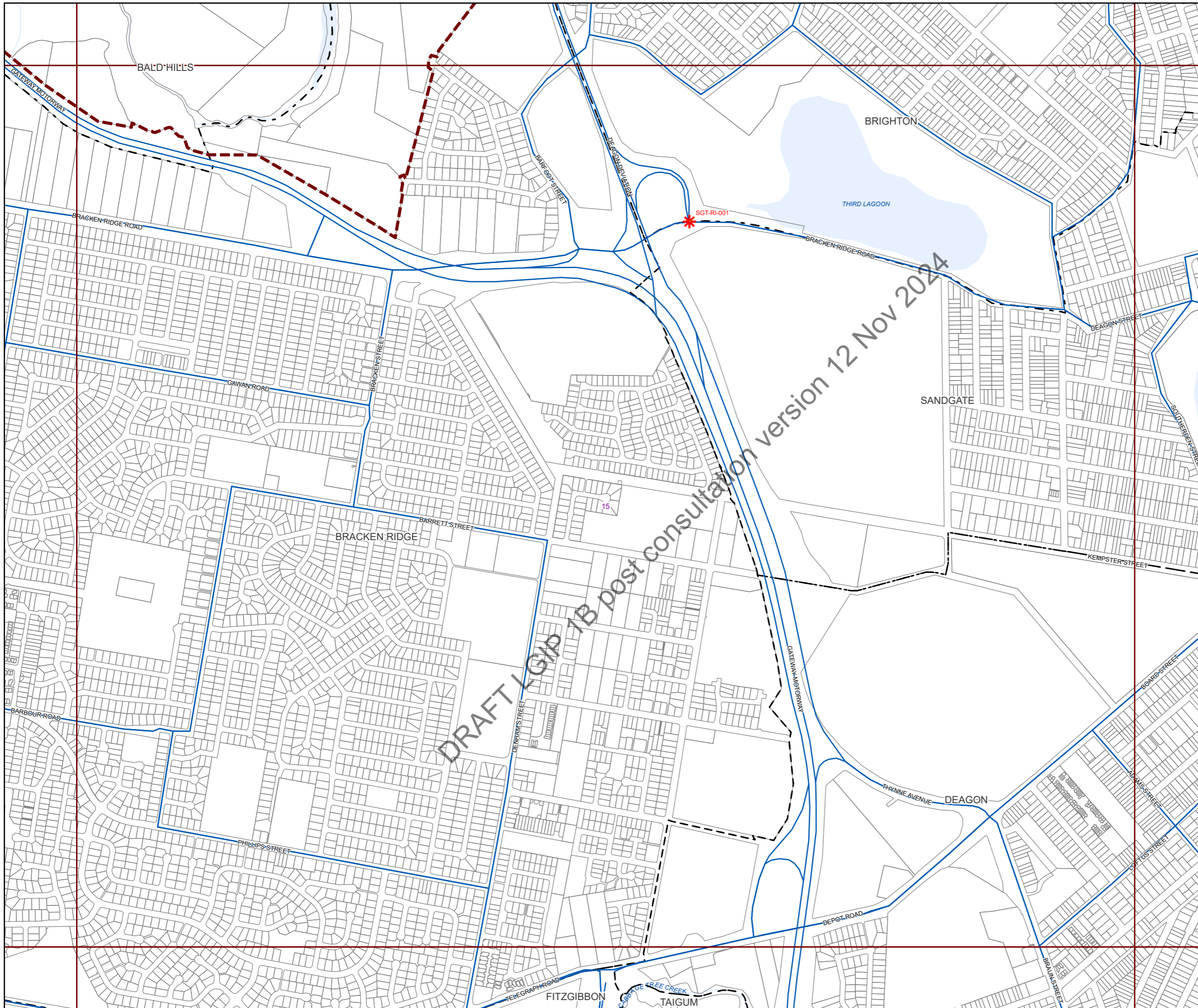
- Road intersection project
- Open level crossing
- Road corridor project
- Road bridge

**Existing Infrastructure**

- Trunk roads

**Boundaries**

- Suburb boundaries
- Priority infrastructure area
- Transport service catchments
- Property boundaries (June 2021)
- Individual network map boundaries
- Waterways



**NOTES**

This map is notional only and should not be used for interpreting City Plan provisions relating to specific sites. To properly interpret the maps, the planning scheme must be referred to.

As adopted by Council, effective as of XXth XXXX 202X.

Based on Cadastral Data provided with the permission of the Department of Resources.

While every care is taken to ensure the accuracy of this data, the Brisbane City Council and the copyright owners, in permitting the use of this data, make no representations or warranties about its accuracy, reliability, completeness or suitability for any particular purpose and disclaims all responsibility and all liability (including without limitation, liability in negligence) for all expenses, losses, damages (including indirect or consequential damage) and costs which you might incur as a result of the data being inaccurate or incomplete in any way and for any reason.

© The State of Queensland (Department of Resources) (2021)  
 © Brisbane City Council (2022)

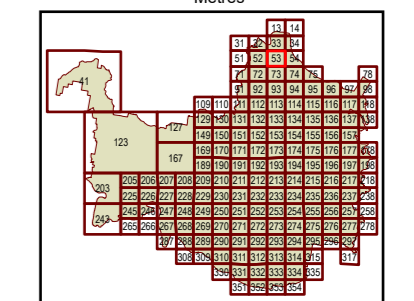


Projection: Map Grid of Australia, Zone 56  
 Horizontal Datum: Geocentric Datum of Australia 1994

Approximate Scale @ A3 1:20,000

0 480 960

Metres



Plans for Trunk Infrastructure  
 Transport Network  
 (Road Network)  
 Map R53





**Future infrastructure**

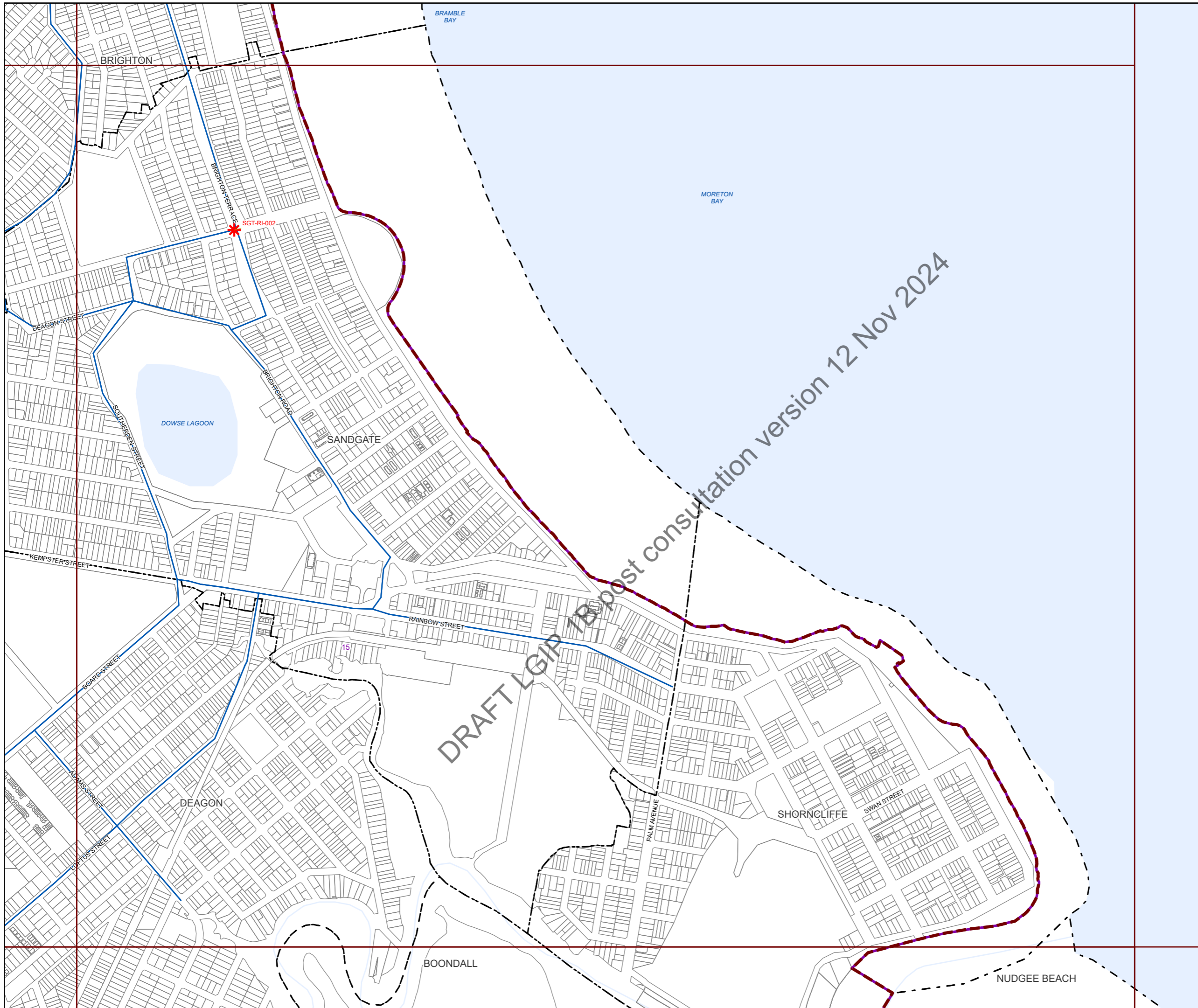
- Road intersection project
- Open level crossing
- Road corridor project
- Road bridge

**Existing Infrastructure**

- Trunk roads

**Boundaries**

- Suburb boundaries
- Priority infrastructure area
- Transport service catchments
- Property boundaries (June 2021)
- Individual network map boundaries
- Waterways



**NOTES**

This map is notional only and should not be used for interpreting City Plan provisions relating to specific sites. To properly interpret the maps, the planning scheme must be referred to.

As adopted by Council, effective as of XXth XXXX 202X.

Based on Cadastral Data provided with the permission of the Department of Resources.

While every care is taken to ensure the accuracy of this data, the Brisbane City Council and the copyright owners, in permitting the use of this data, make no representations or warranties about its accuracy, reliability, completeness or suitability for any particular purpose and disclaims all responsibility and all liability (including without limitation, liability in negligence) for all expenses, losses, damages (including indirect or consequential damage) and costs which you might incur as a result of the data being inaccurate or incomplete in any way and for any reason.

© The State of Queensland (Department of Resources) (2021)  
 © Brisbane City Council (2022)

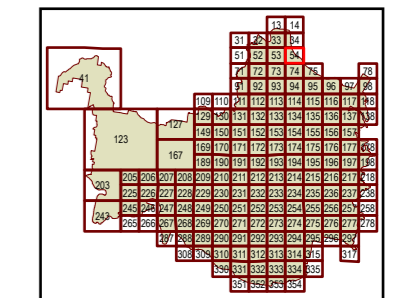


Projection: Map Grid of Australia, Zone 56  
 Horizontal Datum: Geocentric Datum of Australia 1994

Approximate Scale @ A3 1:20,000

0 480 960

Metres



Plans for Trunk Infrastructure  
 Transport Network  
 (Road Network)  
 Map R54



**Future infrastructure**

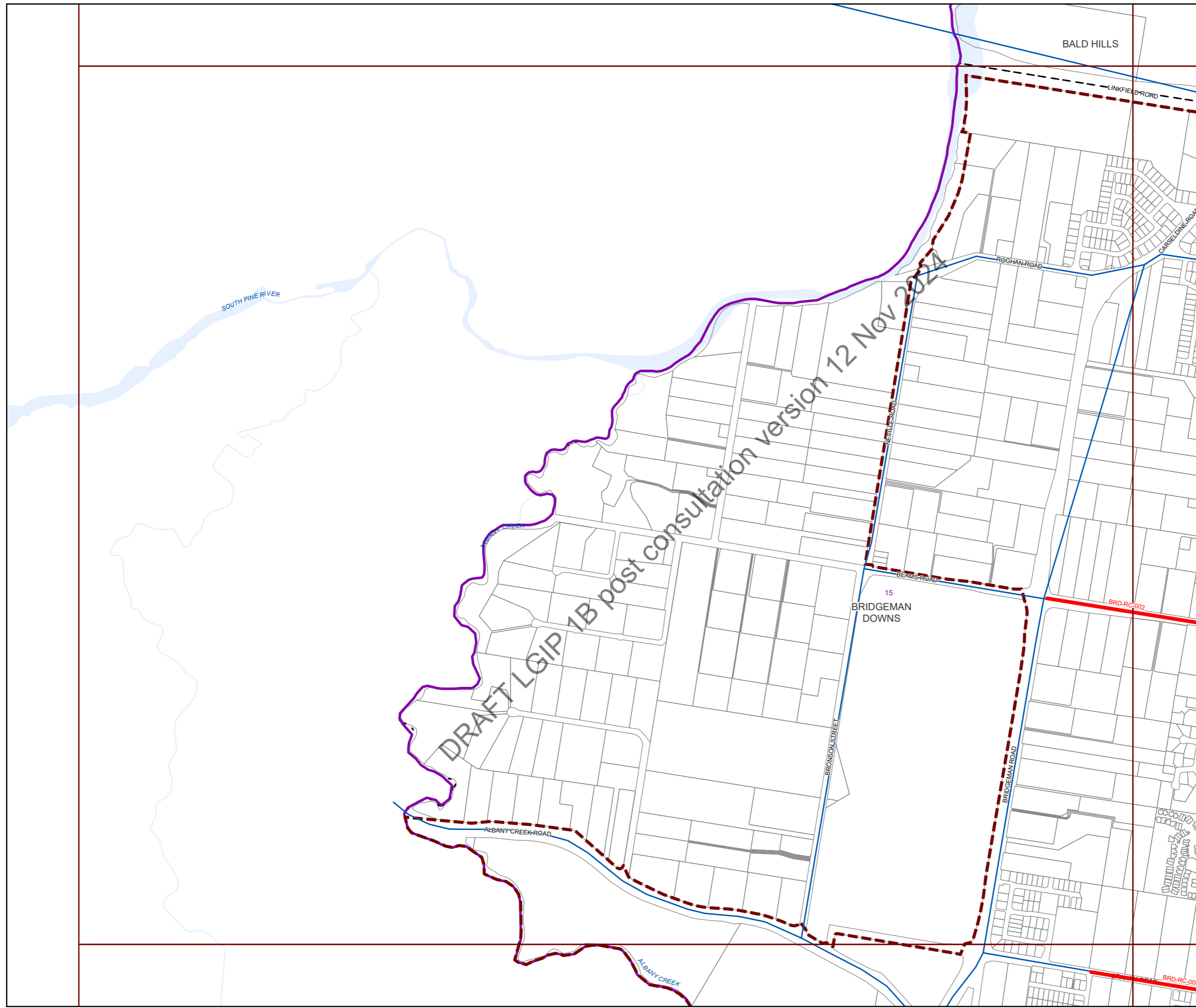
- Road intersection project
- Open level crossing
- Road corridor project
- Road bridge

**Existing Infrastructure**

- Trunk roads

**Boundaries**

- Suburb boundaries
- Priority infrastructure area
- Transport service catchments
- Property boundaries (June 2021)
- Individual network map boundaries
- Waterways



**NOTES**

This map is notional only and should not be used for interpreting City Plan provisions relating to specific sites. To properly interpret the maps, the planning scheme must be referred to.

As adopted by Council, effective as of XXth XXXX 202X.

Based on Cadastral Data provided with the permission of the Department of Resources.

While every care is taken to ensure the accuracy of this data, the Brisbane City Council and the copyright owners, in permitting the use of this data, make no representations or warranties about its accuracy, reliability, completeness or suitability for any particular purpose and disclaims all responsibility and all liability (including without limitation, liability in negligence) for all expenses, losses, damages (including indirect or consequential damage) and costs which you might incur as a result of the data being inaccurate or incomplete in any way and for any reason.

© The State of Queensland (Department of Resources) (2021)  
 © Brisbane City Council (2022)

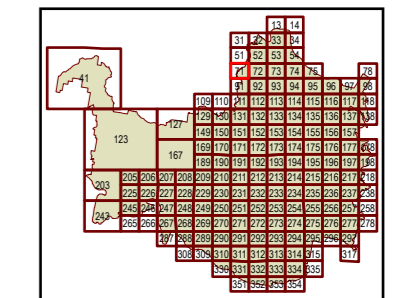


Projection: Map Grid of Australia, Zone 56  
 Horizontal Datum: Geocentric Datum of Australia 1994

Approximate Scale @ A3 1:20,000

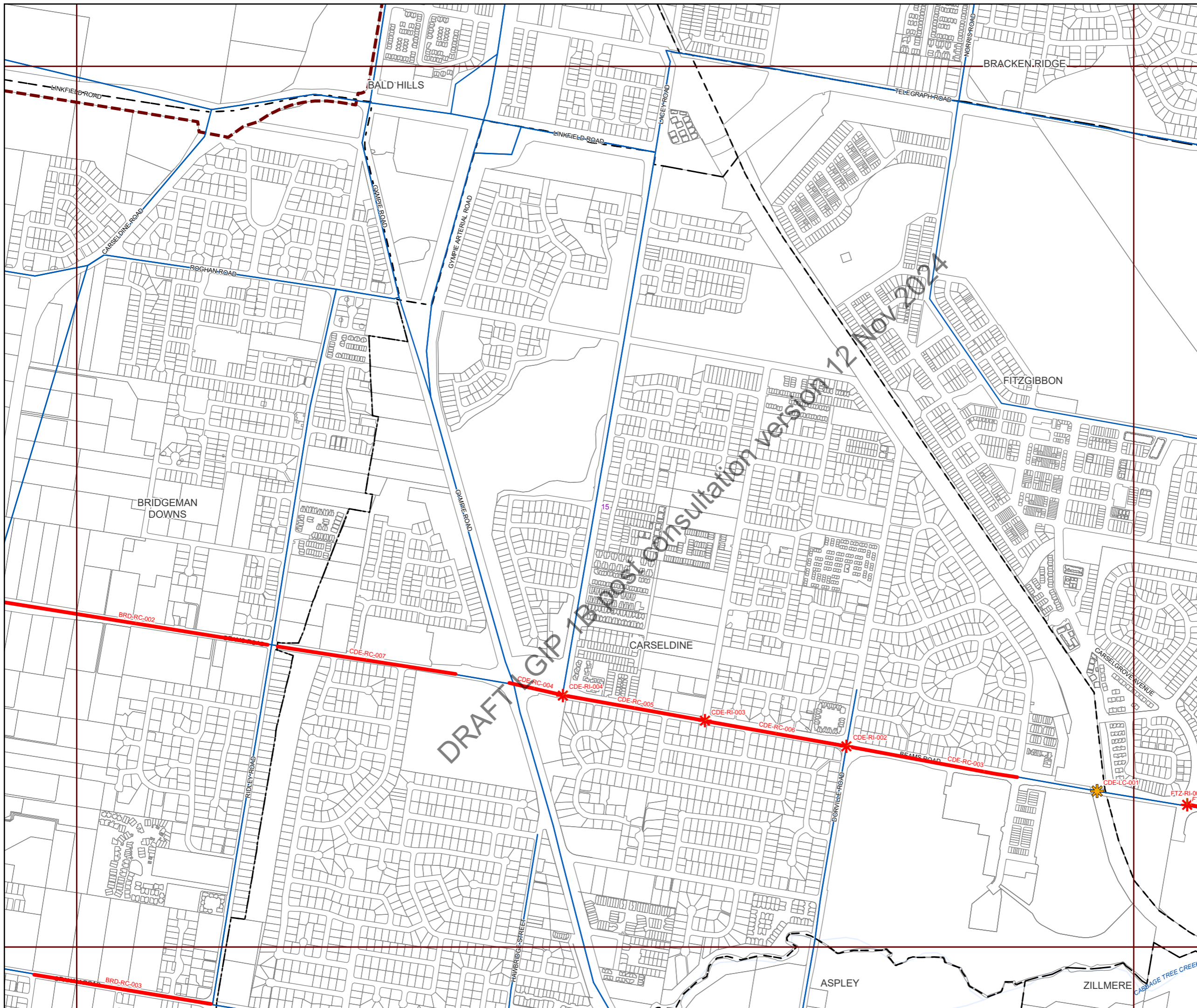
0 480 960

Metres



Plans for Trunk Infrastructure  
 Transport Network  
 (Road Network)  
 Map R71





**Future infrastructure**

- Road intersection project
- Open level crossing
- Road corridor project
- Road bridge

**Existing Infrastructure**

- Trunk roads

**Boundaries**

- Suburb boundaries
- Priority infrastructure area
- Transport service catchments
- Property boundaries (June 2021)
- Individual network map boundaries
- Waterways

**NOTES**

This map is notional only and should not be used for interpreting City Plan provisions relating to specific sites. To properly interpret the maps, the planning scheme must be referred to.

As adopted by Council, effective as of XXth XXXX 202X.

Based on Cadastral Data provided with the permission of the Department of Resources.

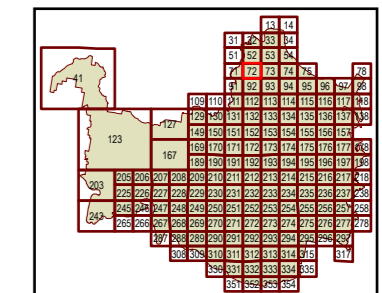
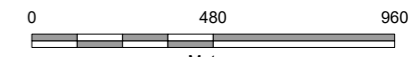
While every care is taken to ensure the accuracy of this data, the Brisbane City Council and the copyright owners, in permitting the use of this data, make no representations or warranties about its accuracy, reliability, completeness or suitability for any particular purpose and disclaims all responsibility and all liability (including without limitation, liability in negligence) for all expenses, losses, damages (including indirect or consequential damage) and costs which you might incur as a result of the data being inaccurate or incomplete in any way and for any reason.

© The State of Queensland (Department of Resources) (2021)  
 © Brisbane City Council (2022)



Projection: Map Grid of Australia, Zone 56  
 Horizontal Datum: Geocentric Datum of Australia 1994

Approximate Scale @ A3 1:20,000



Plans for Trunk Infrastructure  
 Transport Network  
 (Road Network)  
 Map R72





**Future infrastructure**

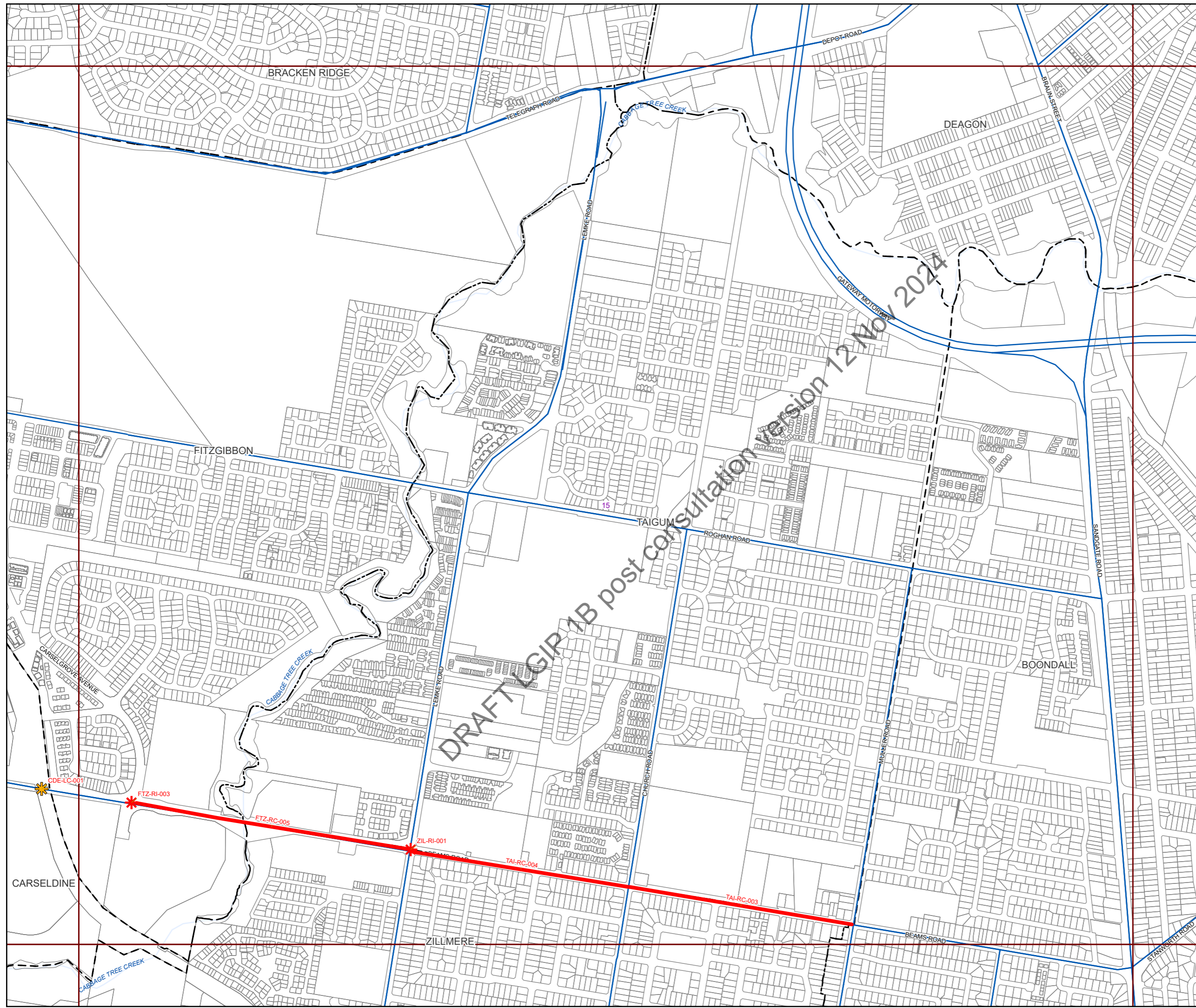
- Road intersection project
- Open level crossing
- Road corridor project
- Road bridge

**Existing Infrastructure**

- Trunk roads

**Boundaries**

- Suburb boundaries
- Priority infrastructure area
- Transport service catchments
- Property boundaries (June 2021)
- Individual network map boundaries
- Waterways



**NOTES**

This map is notional only and should not be used for interpreting City Plan provisions relating to specific sites. To properly interpret the maps, the planning scheme must be referred to.

As adopted by Council, effective as of XXth XXXX 202X.

Based on Cadastral Data provided with the permission of the Department of Resources.

While every care is taken to ensure the accuracy of this data, the Brisbane City Council and the copyright owners, in permitting the use of this data, make no representations or warranties about its accuracy, reliability, completeness or suitability for any particular purpose and disclaims all responsibility and all liability (including without limitation, liability in negligence) for all expenses, losses, damages (including indirect or consequential damage) and costs which you might incur as a result of the data being inaccurate or incomplete in any way and for any reason.

© The State of Queensland (Department of Resources) (2021)  
 © Brisbane City Council (2022)

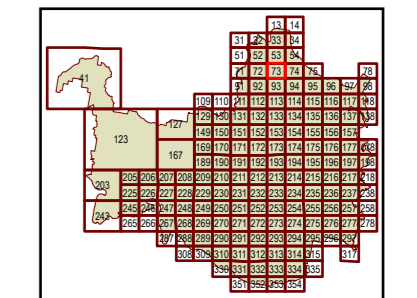


Projection: Map Grid of Australia, Zone 56  
 Horizontal Datum: Geocentric Datum of Australia 1994

Approximate Scale @ A3 1:20,000

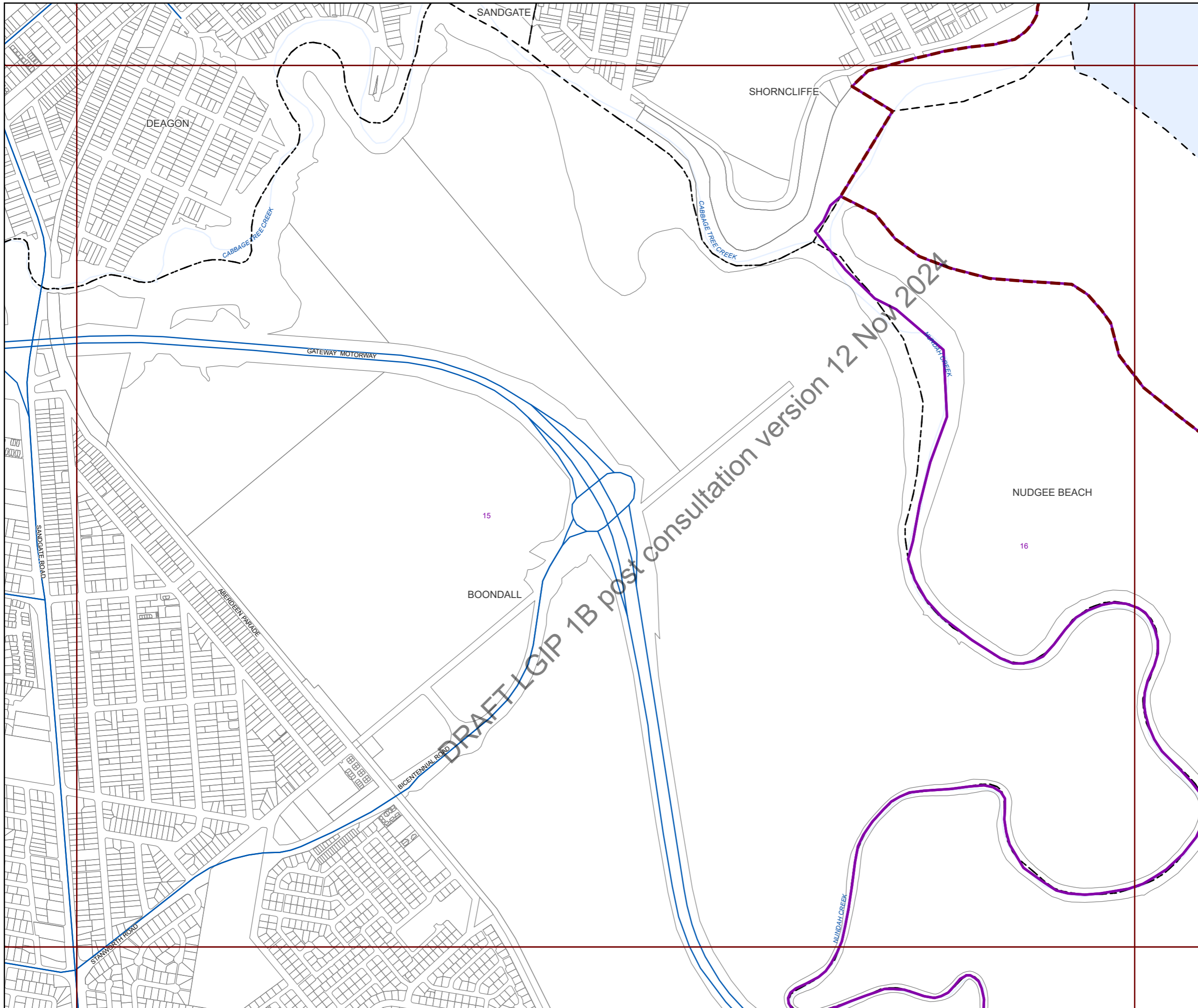
0 480 960

Metres



Plans for Trunk Infrastructure  
 Transport Network  
 (Road Network)  
 Map R73





**Future infrastructure**

- Road intersection project
- Open level crossing
- Road corridor project
- Road bridge

**Existing Infrastructure**

- Trunk roads

**Boundaries**

- Suburb boundaries
- Priority infrastructure area
- Transport service catchments
- Property boundaries (June 2021)
- Individual network map boundaries
- Waterways

DRAFT LGIP 1B post consultation version 12 Nov 2024

**NOTES**

This map is notional only and should not be used for interpreting City Plan provisions relating to specific sites. To properly interpret the maps, the planning scheme must be referred to.

As adopted by Council, effective as of XXth XXXX 202X.

Based on Cadastral Data provided with the permission of the Department of Resources.

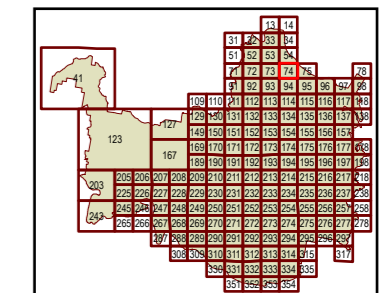
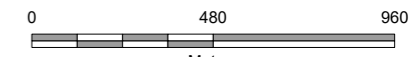
While every care is taken to ensure the accuracy of this data, the Brisbane City Council and the copyright owners, in permitting the use of this data, make no representations or warranties about its accuracy, reliability, completeness or suitability for any particular purpose and disclaims all responsibility and all liability (including without limitation, liability in negligence) for all expenses, losses, damages (including indirect or consequential damage) and costs which you might incur as a result of the data being inaccurate or incomplete in any way and for any reason.

© The State of Queensland (Department of Resources) (2021)  
 © Brisbane City Council (2022)

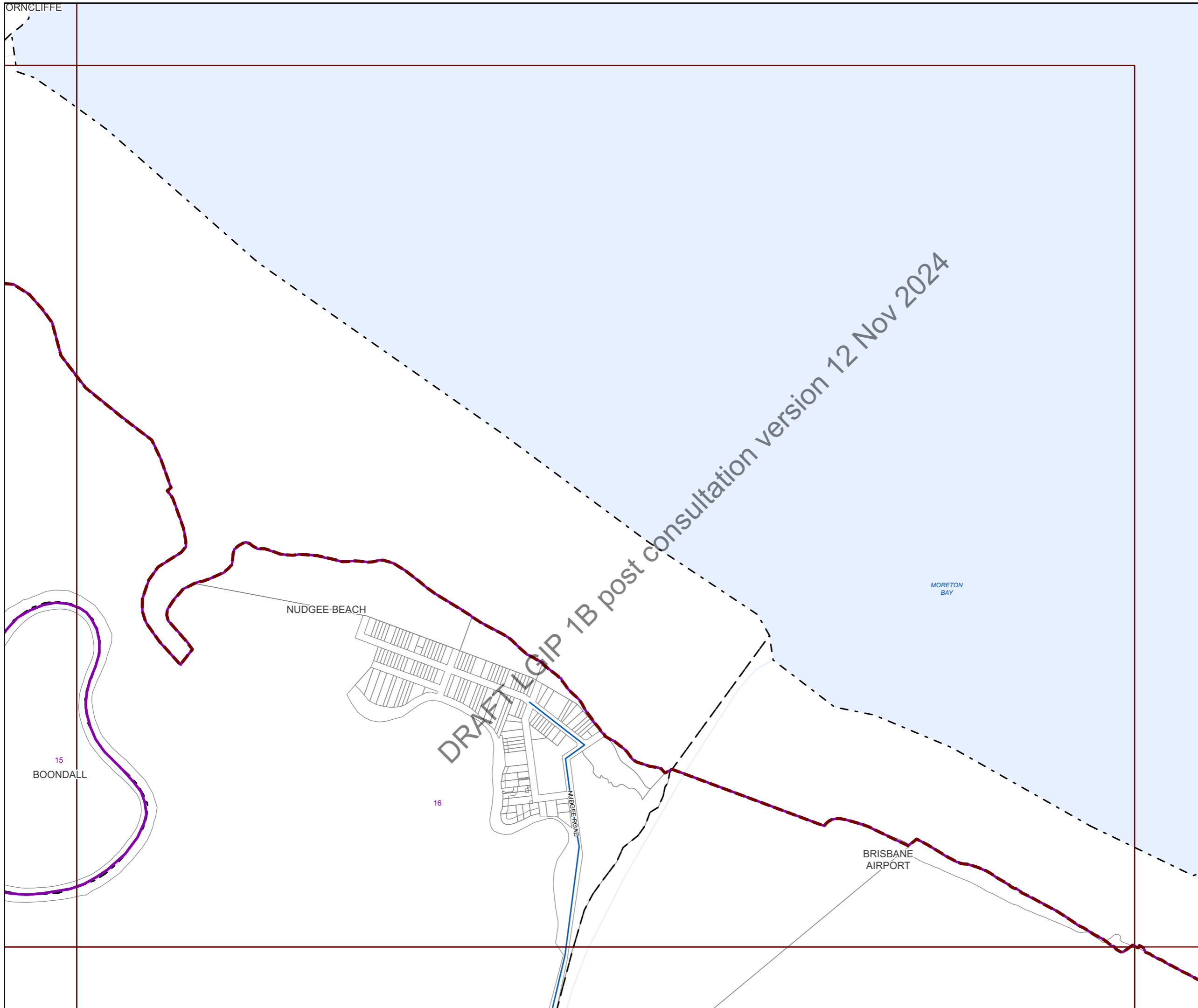


Projection: Map Grid of Australia, Zone 56  
 Horizontal Datum: Geocentric Datum of Australia 1994

Approximate Scale @ A3 1:20,000



Plans for Trunk Infrastructure  
 Transport Network  
 (Road Network)  
 Map R74



**Future infrastructure**

- Road intersection project
- Open level crossing
- Road corridor project
- Road bridge

**Existing Infrastructure**

- Trunk roads

**Boundaries**

- Suburb boundaries
- Priority infrastructure area
- Transport service catchments
- Property boundaries (June 2021)
- Individual network map boundaries
- Waterways

**NOTES**

This map is notional only and should not be used for interpreting City Plan provisions relating to specific sites. To properly interpret the maps, the planning scheme must be referred to.

As adopted by Council, effective as of XXth XXXX 202X.

Based on Cadastral Data provided with the permission of the Department of Resources.

While every care is taken to ensure the accuracy of this data, the Brisbane City Council and the copyright owners, in permitting the use of this data, make no representations or warranties about its accuracy, reliability, completeness or suitability for any particular purpose and disclaims all responsibility and all liability (including without limitation, liability in negligence) for all expenses, losses, damages (including indirect or consequential damage) and costs which you might incur as a result of the data being inaccurate or incomplete in any way and for any reason.

© The State of Queensland (Department of Resources) (2021)  
 © Brisbane City Council (2022)

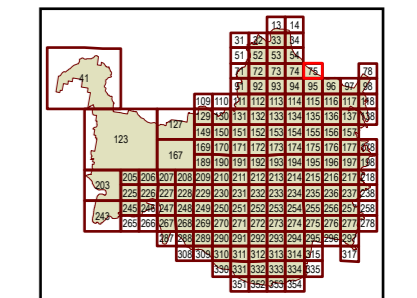


Projection: Map Grid of Australia, Zone 56  
 Horizontal Datum: Geocentric Datum of Australia 1994

Approximate Scale @ A3 1:20,000

0 480 960

Metres



Plans for Trunk Infrastructure  
 Transport Network  
 (Road Network)  
 Map R75



**Future infrastructure**

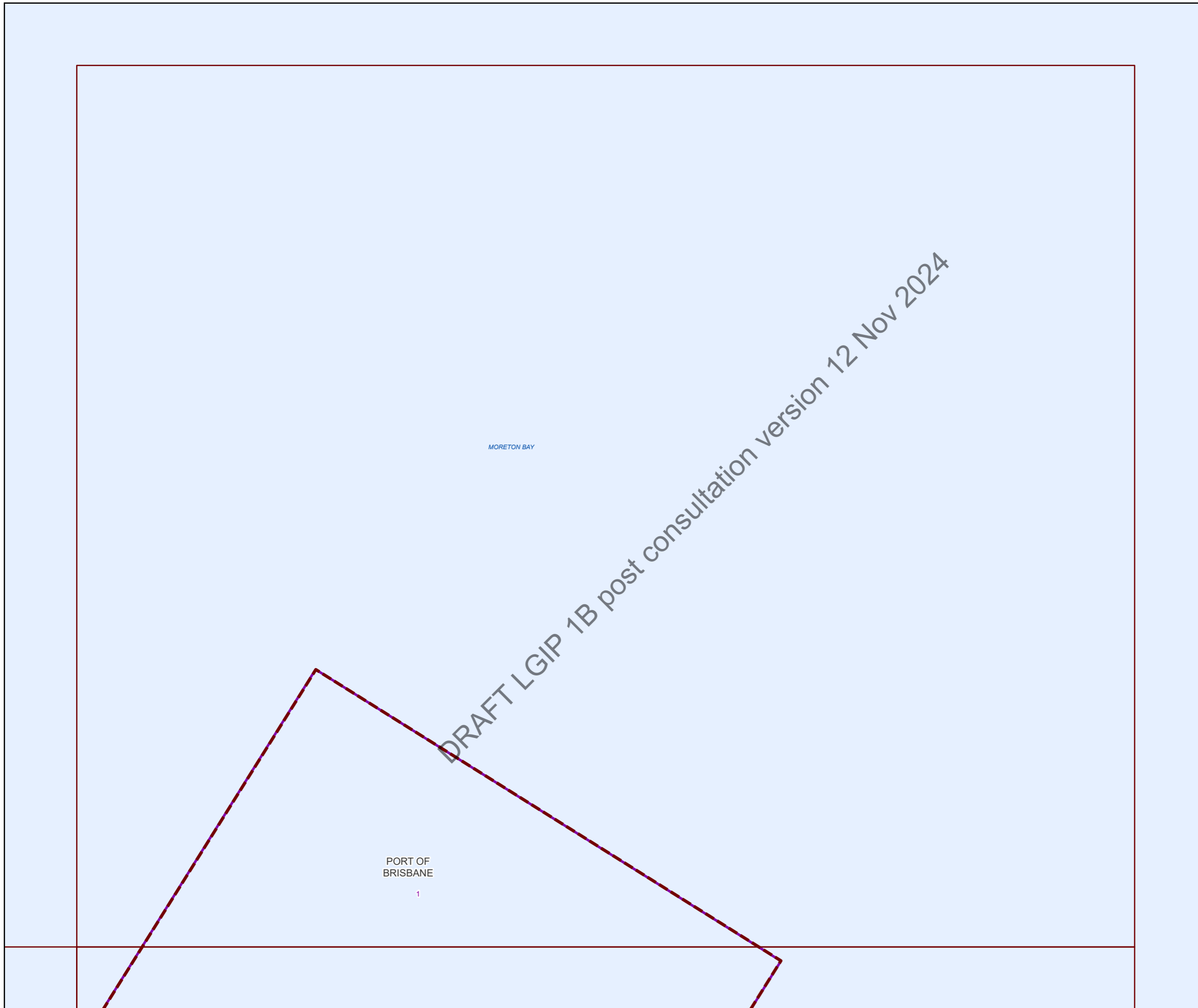
- Road intersection project
- Open level crossing
- Road corridor project
- Road bridge

**Existing Infrastructure**

- Trunk roads

**Boundaries**

- Suburb boundaries
- Priority infrastructure area
- Transport service catchments
- Property boundaries (June 2021)
- Individual network map boundaries
- Waterways



**NOTES**

This map is notional only and should not be used for interpreting City Plan provisions relating to specific sites. To properly interpret the maps, the planning scheme must be referred to.

As adopted by Council, effective as of XXth XXXX 202X.

Based on Cadastral Data provided with the permission of the Department of Resources.

While every care is taken to ensure the accuracy of this data, the Brisbane City Council and the copyright owners, in permitting the use of this data, make no representations or warranties about its accuracy, reliability, completeness or suitability for any particular purpose and disclaims all responsibility and all liability (including without limitation, liability in negligence) for all expenses, losses, damages (including indirect or consequential damage) and costs which you might incur as a result of the data being inaccurate or incomplete in any way and for any reason.

© The State of Queensland (Department of Resources) (2021)  
 © Brisbane City Council (2022)

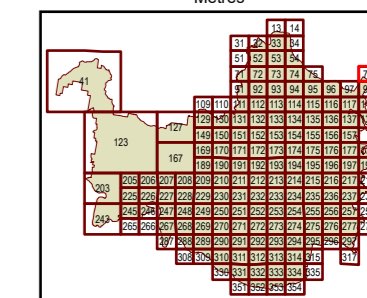


Projection: Map Grid of Australia, Zone 56  
 Horizontal Datum: Geocentric Datum of Australia 1994

Approximate Scale @ A3 1:20,000

0 480 960

Metres



Plans for Trunk Infrastructure  
 Transport Network  
 (Road Network)  
 Map R78





**Future infrastructure**

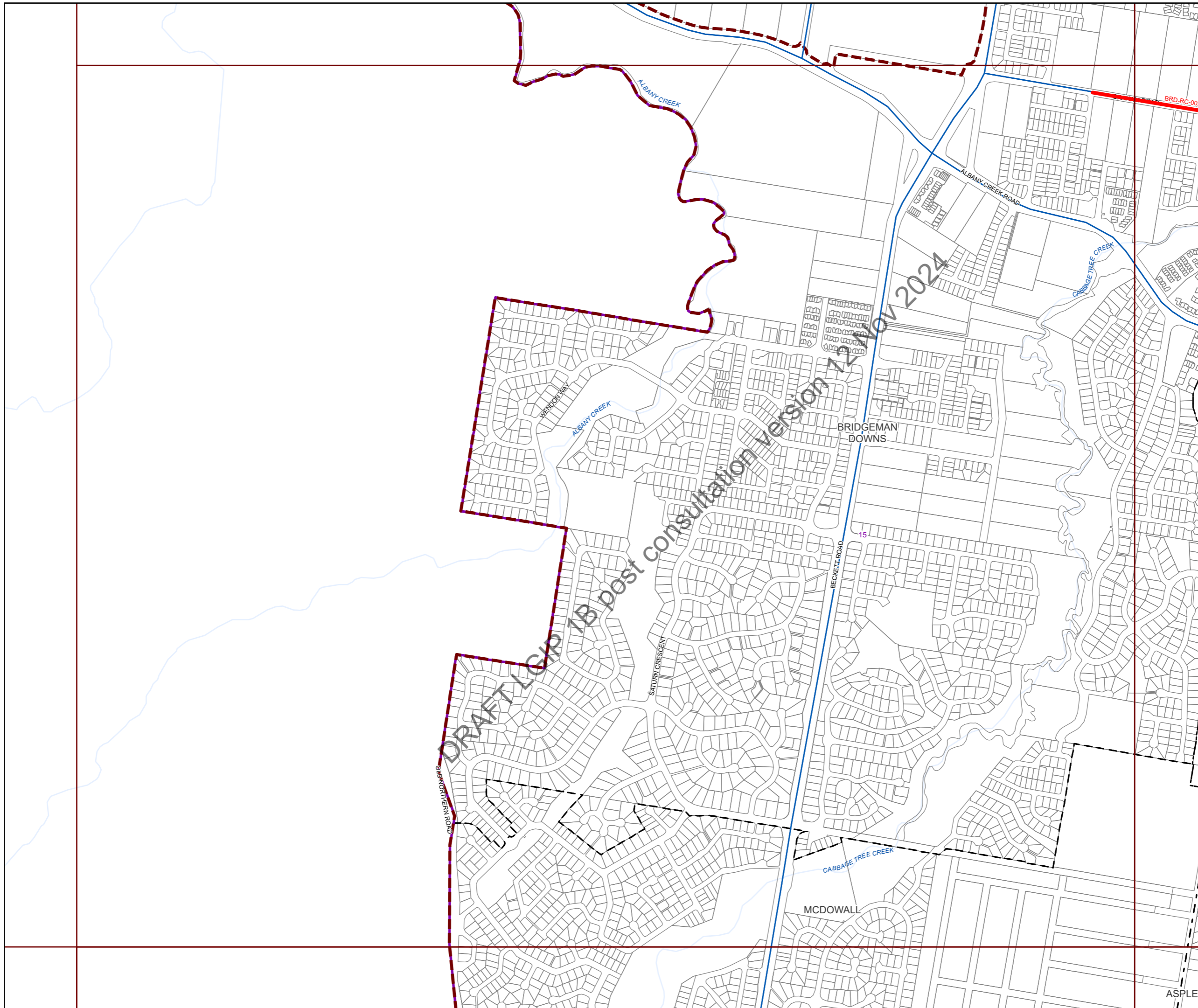
- Road intersection project
- Open level crossing
- Road corridor project
- Road bridge

**Existing Infrastructure**

- Trunk roads

**Boundaries**

- Suburb boundaries
- Priority infrastructure area
- Transport service catchments
- Property boundaries (June 2021)
- Individual network map boundaries
- Waterways



**NOTES**

This map is notional only and should not be used for interpreting City Plan provisions relating to specific sites. To properly interpret the maps, the planning scheme must be referred to.

As adopted by Council, effective as of XXth XXXX 202X.

Based on Cadastral Data provided with the permission of the Department of Resources.

While every care is taken to ensure the accuracy of this data, the Brisbane City Council and the copyright owners, in permitting the use of this data, make no representations or warranties about its accuracy, reliability, completeness or suitability for any particular purpose and disclaims all responsibility and all liability (including without limitation, liability in negligence) for all expenses, losses, damages (including indirect or consequential damage) and costs which you might incur as a result of the data being inaccurate or incomplete in any way and for any reason.

© The State of Queensland (Department of Resources) (2021)  
 © Brisbane City Council (2022)

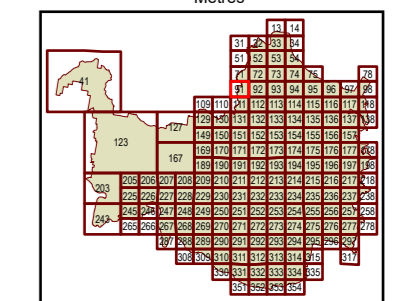


Projection: Map Grid of Australia, Zone 56  
 Horizontal Datum: Geocentric Datum of Australia 1994

Approximate Scale @ A3 1:20,000

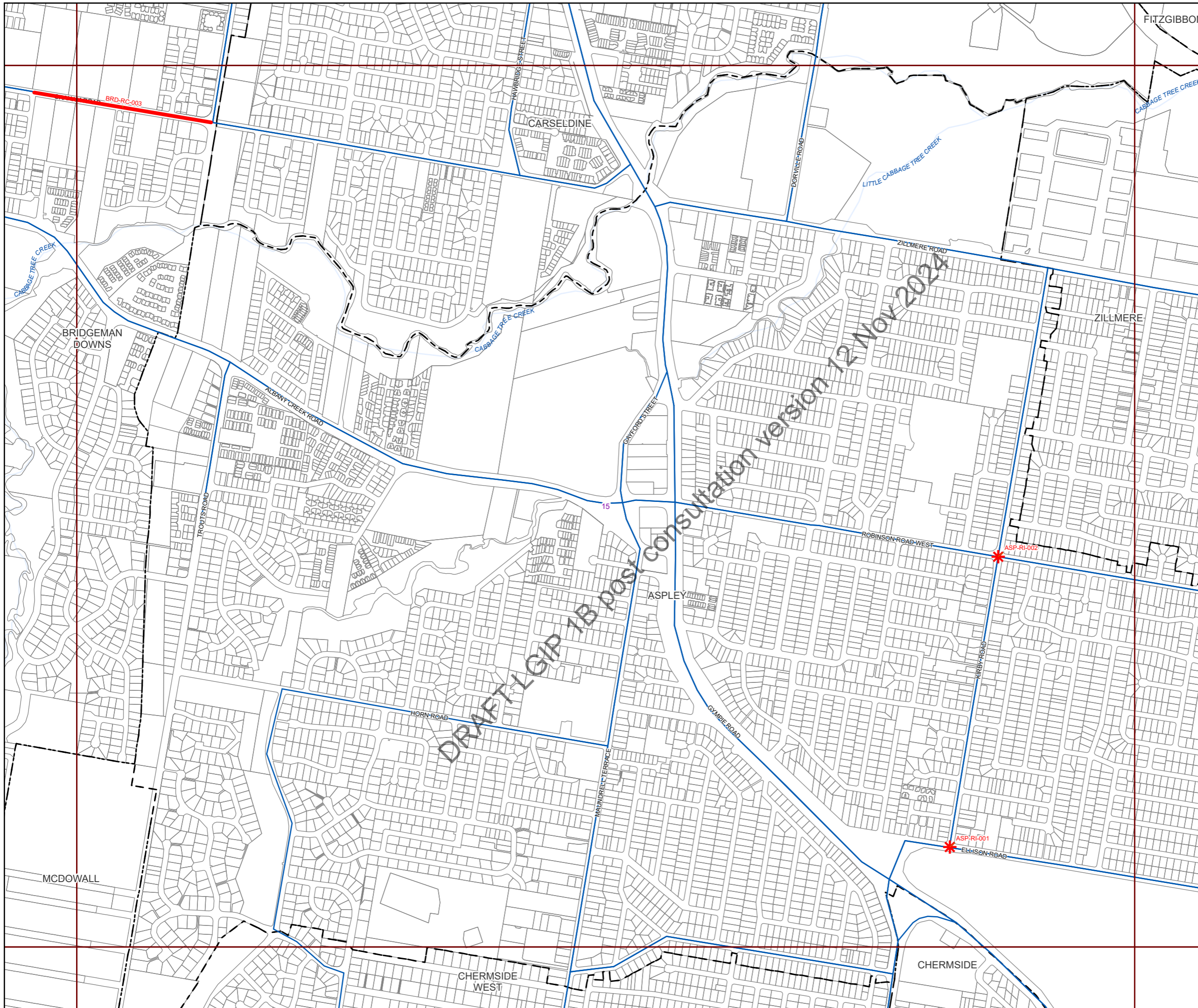
0 480 960

Metres



Plans for Trunk Infrastructure  
 Transport Network  
 (Road Network)  
 Map R91





**Future infrastructure**

- Road intersection project
- Open level crossing
- Road corridor project
- Road bridge

**Existing Infrastructure**

- Trunk roads

**Boundaries**

- Suburb boundaries
- Priority infrastructure area
- Transport service catchments
- Property boundaries (June 2021)
- Individual network map boundaries
- Waterways

**NOTES**

This map is notional only and should not be used for interpreting City Plan provisions relating to specific sites. To properly interpret the maps, the planning scheme must be referred to.

As adopted by Council, effective as of XXth XXXX 202X.

Based on Cadastral Data provided with the permission of the Department of Resources.

While every care is taken to ensure the accuracy of this data, the Brisbane City Council and the copyright owners, in permitting the use of this data, make no representations or warranties about its accuracy, reliability, completeness or suitability for any particular purpose and disclaims all responsibility and all liability (including without limitation, liability in negligence) for all expenses, losses, damages (including indirect or consequential damage) and costs which you might incur as a result of the data being inaccurate or incomplete in any way and for any reason.

© The State of Queensland (Department of Resources) (2021)  
 © Brisbane City Council (2022)

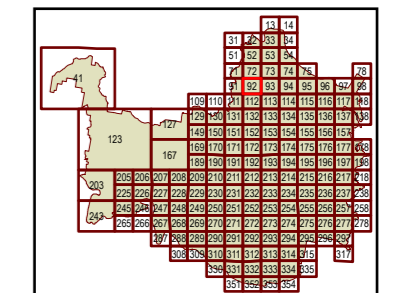


Projection: Map Grid of Australia, Zone 56  
 Horizontal Datum: Geocentric Datum of Australia 1994

Approximate Scale @ A3 1:20,000

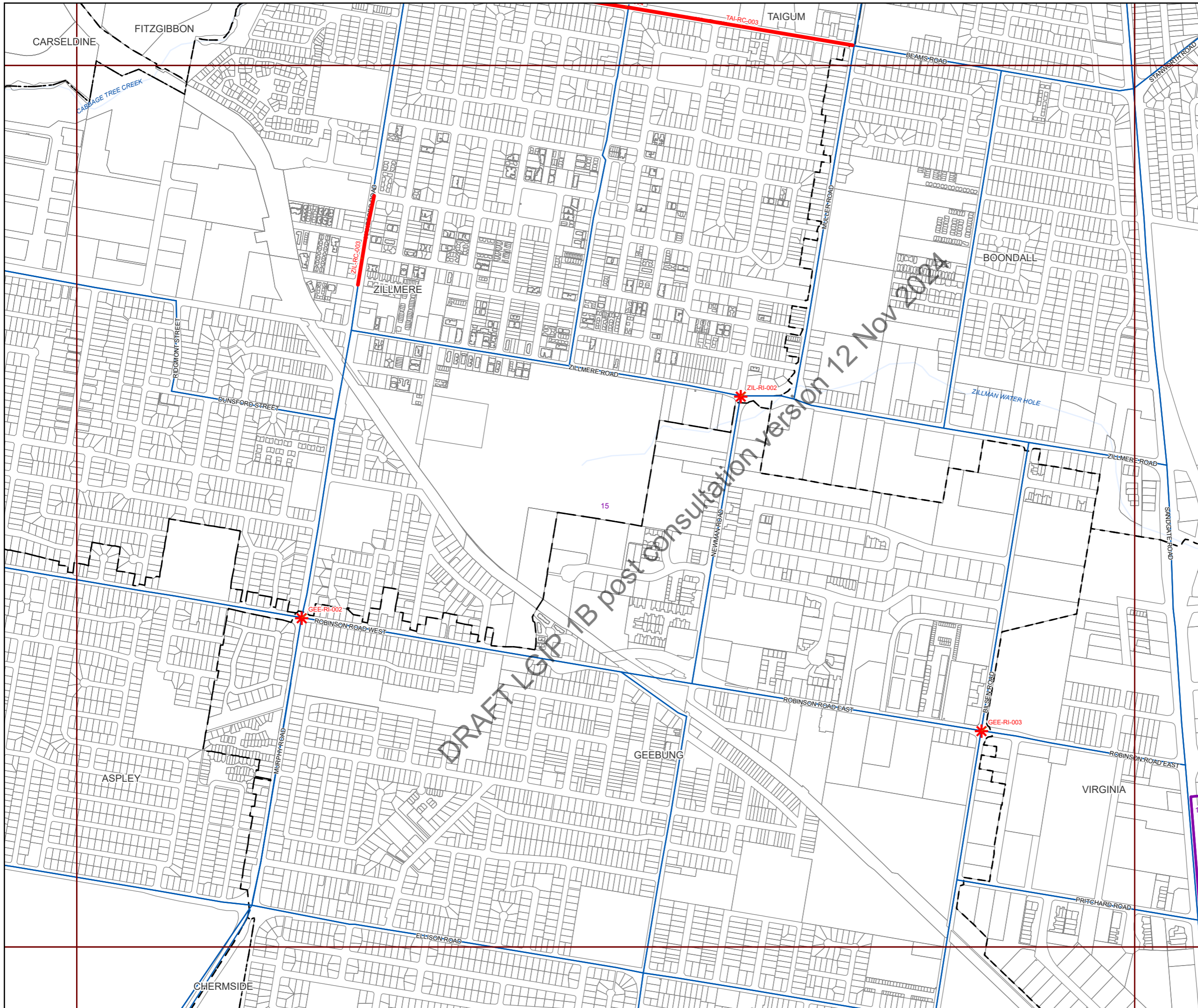
0 480 960

Metres



Plans for Trunk Infrastructure  
 Transport Network  
 (Road Network)  
 Map R92





**Future infrastructure**

- Road intersection project
- Open level crossing
- Road corridor project
- Road bridge

**Existing Infrastructure**

- Trunk roads

**Boundaries**

- Suburb boundaries
- Priority infrastructure area
- Transport service catchments
- Property boundaries (June 2021)
- Individual network map boundaries
- Waterways

**NOTES**

This map is notional only and should not be used for interpreting City Plan provisions relating to specific sites. To properly interpret the maps, the planning scheme must be referred to.

As adopted by Council, effective as of XXth XXXX 202X.

Based on Cadastral Data provided with the permission of the Department of Resources.

While every care is taken to ensure the accuracy of this data, the Brisbane City Council and the copyright owners, in permitting the use of this data, make no representations or warranties about its accuracy, reliability, completeness or suitability for any particular purpose and disclaims all responsibility and all liability (including without limitation, liability in negligence) for all expenses, losses, damages (including indirect or consequential damage) and costs which you might incur as a result of the data being inaccurate or incomplete in any way and for any reason.

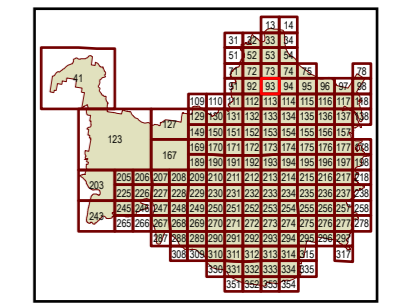
© The State of Queensland (Department of Resources) (2021)  
 © Brisbane City Council (2022)

Projection: Map Grid of Australia, Zone 56  
 Horizontal Datum: Geocentric Datum of Australia 1994

Approximate Scale @ A3 1:20,000

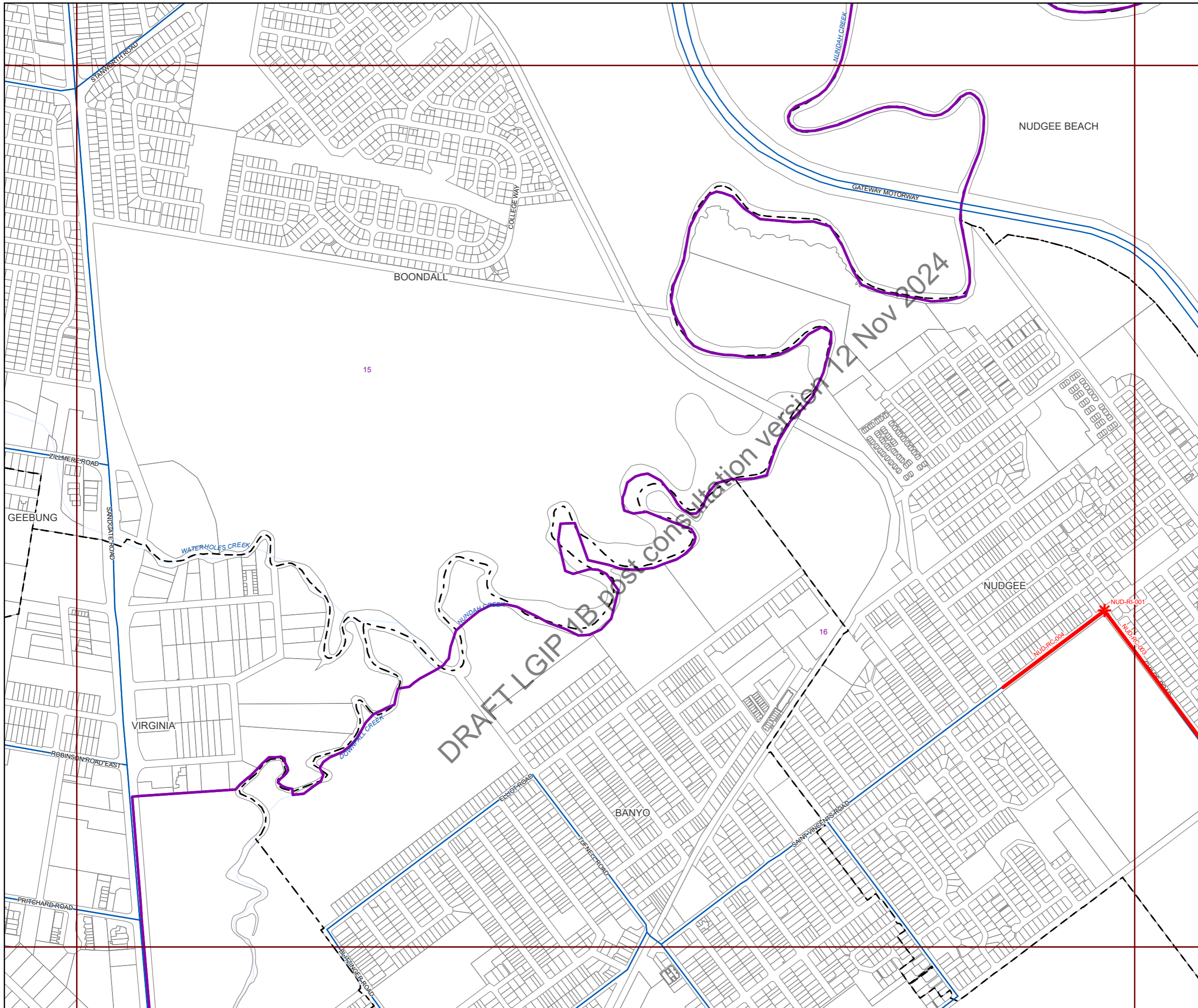
0 480 960

Metres



Plans for Trunk Infrastructure  
 Transport Network  
 (Road Network)  
 Map R93





**Future infrastructure**

- Road intersection project
- Open level crossing
- Road corridor project
- Road bridge

**Existing Infrastructure**

- Trunk roads

**Boundaries**

- Suburb boundaries
- Priority infrastructure area
- Property boundaries (June 2021)
- Individual network map boundaries
- Waterways

**NOTES**

This map is notional only and should not be used for interpreting City Plan provisions relating to specific sites. To properly interpret the maps, the planning scheme must be referred to.

As adopted by Council, effective as of XXth XXXX 202X.

Based on Cadastral Data provided with the permission of the Department of Resources.

While every care is taken to ensure the accuracy of this data, the Brisbane City Council and the copyright owners, in permitting the use of this data, make no representations or warranties about its accuracy, reliability, completeness or suitability for any particular purpose and disclaims all responsibility and all liability (including without limitation, liability in negligence) for all expenses, losses, damages (including indirect or consequential damage) and costs which you might incur as a result of the data being inaccurate or incomplete in any way and for any reason.

© The State of Queensland (Department of Resources) (2021)  
 © Brisbane City Council (2022)

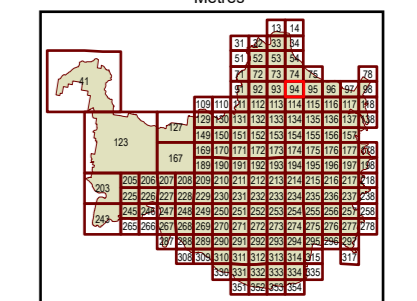


Projection: Map Grid of Australia, Zone 56  
 Horizontal Datum: Geocentric Datum of Australia 1994

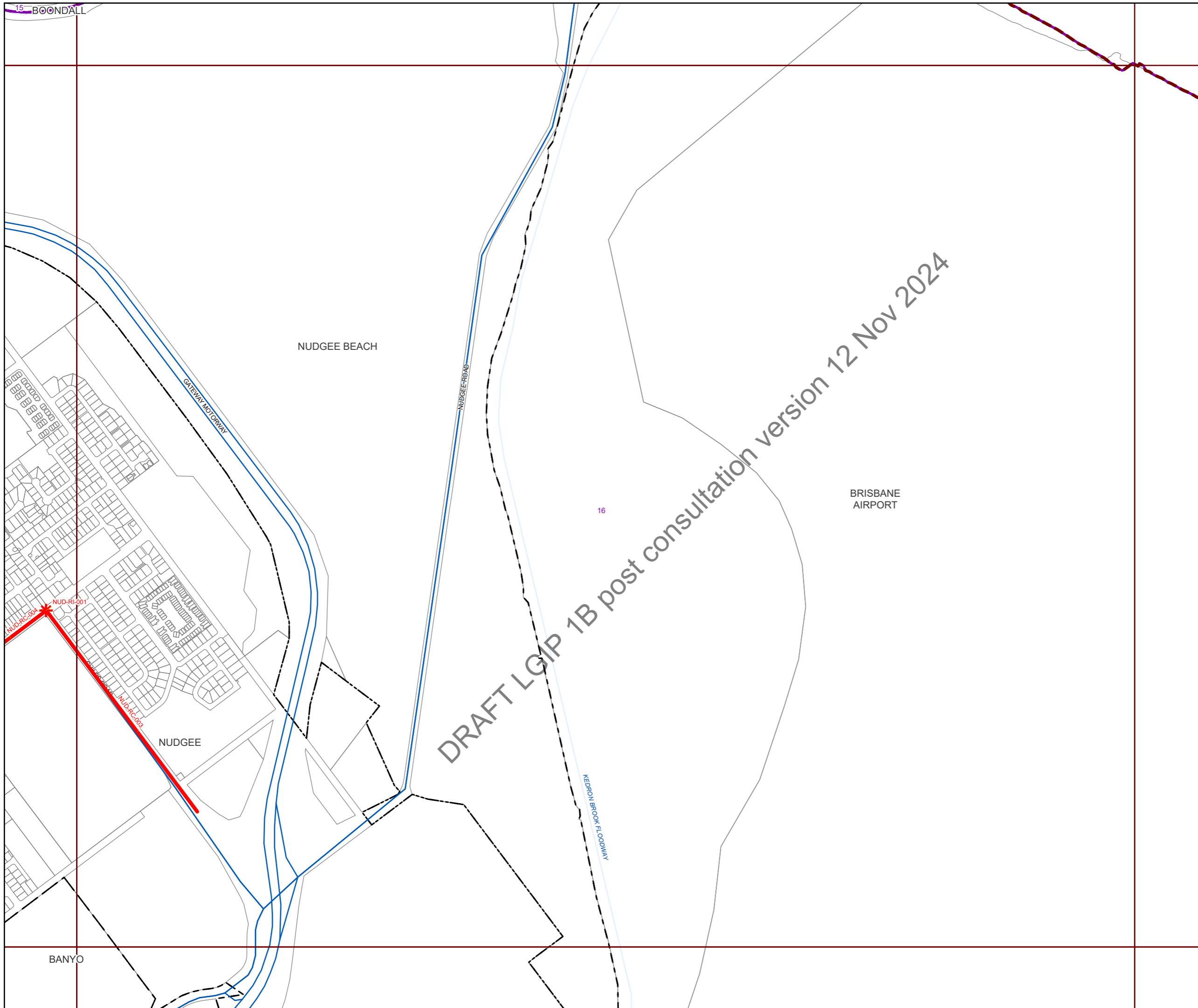
Approximate Scale @ A3 1:20,000

0 480 960

Metres



Plans for Trunk Infrastructure  
 Transport Network  
 (Road Network)  
 Map R94



**Future infrastructure**

- Road intersection project
- Open level crossing
- Road corridor project
- Road bridge

**Existing Infrastructure**

- Trunk roads

**Boundaries**

- Suburb boundaries
- Priority infrastructure area
- Transport service catchments
- Property boundaries (June 2021)
- Individual network map boundaries
- Waterways

**NOTES**

This map is notional only and should not be used for interpreting City Plan provisions relating to specific sites. To properly interpret the maps, the planning scheme must be referred to.

As adopted by Council, effective as of XXth XXXX 202X.

Based on Cadastral Data provided with the permission of the Department of Resources.

While every care is taken to ensure the accuracy of this data, the Brisbane City Council and the copyright owners, in permitting the use of this data, make no representations or warranties about its accuracy, reliability, completeness or suitability for any particular purpose and disclaims all responsibility and all liability (including without limitation, liability in negligence) for all expenses, losses, damages (including indirect or consequential damage) and costs which you might incur as a result of the data being inaccurate or incomplete in any way and for any reason.

© The State of Queensland (Department of Resources) (2021)  
 © Brisbane City Council (2022)

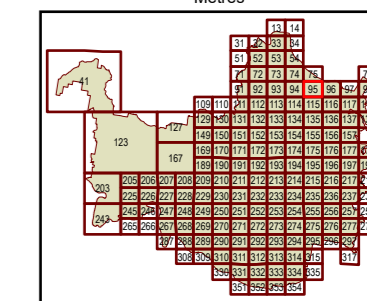


Projection: Map Grid of Australia, Zone 56  
 Horizontal Datum: Geocentric Datum of Australia 1994

Approximate Scale @ A3 1:20,000

0 480 960

Metres



Plans for Trunk Infrastructure  
 Transport Network  
 (Road Network)  
 Map R95





**Future infrastructure**

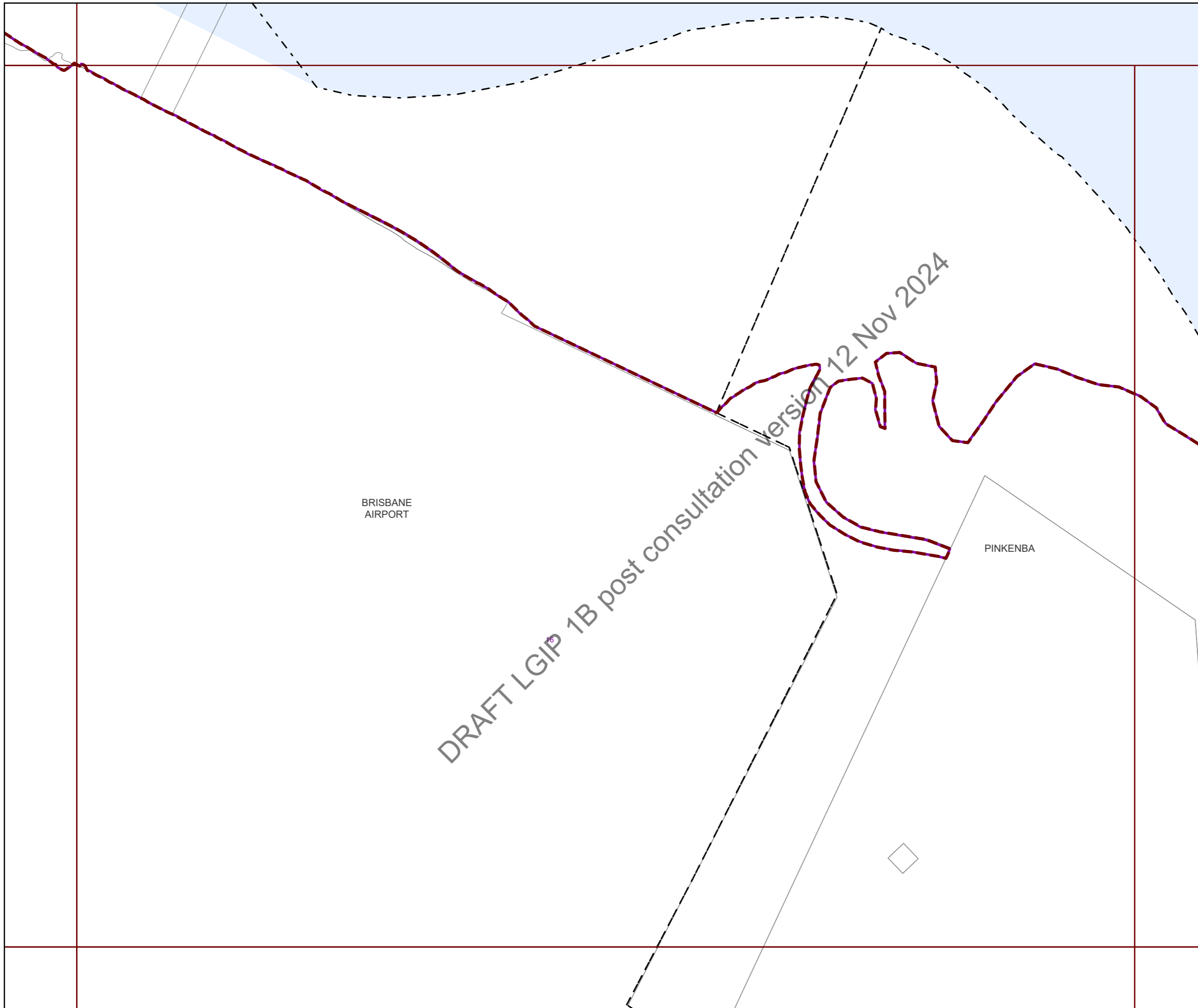
- Road intersection project
- Open level crossing
- Road corridor project
- Road bridge

**Existing Infrastructure**

- Trunk roads

**Boundaries**

- Suburb boundaries
- Priority infrastructure area
- Transport service catchments
- Property boundaries (June 2021)
- Individual network map boundaries
- Waterways



**NOTES**

This map is notional only and should not be used for interpreting City Plan provisions relating to specific sites. To properly interpret the maps, the planning scheme must be referred to.

As adopted by Council, effective as of XXth XXXX 202X.

Based on Cadastral Data provided with the permission of the Department of Resources.

While every care is taken to ensure the accuracy of this data, the Brisbane City Council and the copyright owners, in permitting the use of this data, make no representations or warranties about its accuracy, reliability, completeness or suitability for any particular purpose and disclaims all responsibility and all liability (including without limitation, liability in negligence) for all expenses, losses, damages (including indirect or consequential damage) and costs which you might incur as a result of the data being inaccurate or incomplete in any way and for any reason.

© The State of Queensland (Department of Resources) (2021)  
 © Brisbane City Council (2022)

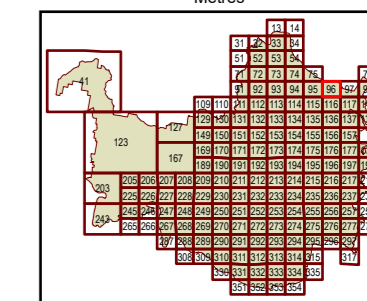


Projection: Map Grid of Australia, Zone 56  
 Horizontal Datum: Geocentric Datum of Australia 1994

Approximate Scale @ A3 1:20,000

0 480 960

Metres



Plans for Trunk Infrastructure  
 Transport Network  
 (Road Network)  
 Map R96



**Future infrastructure**

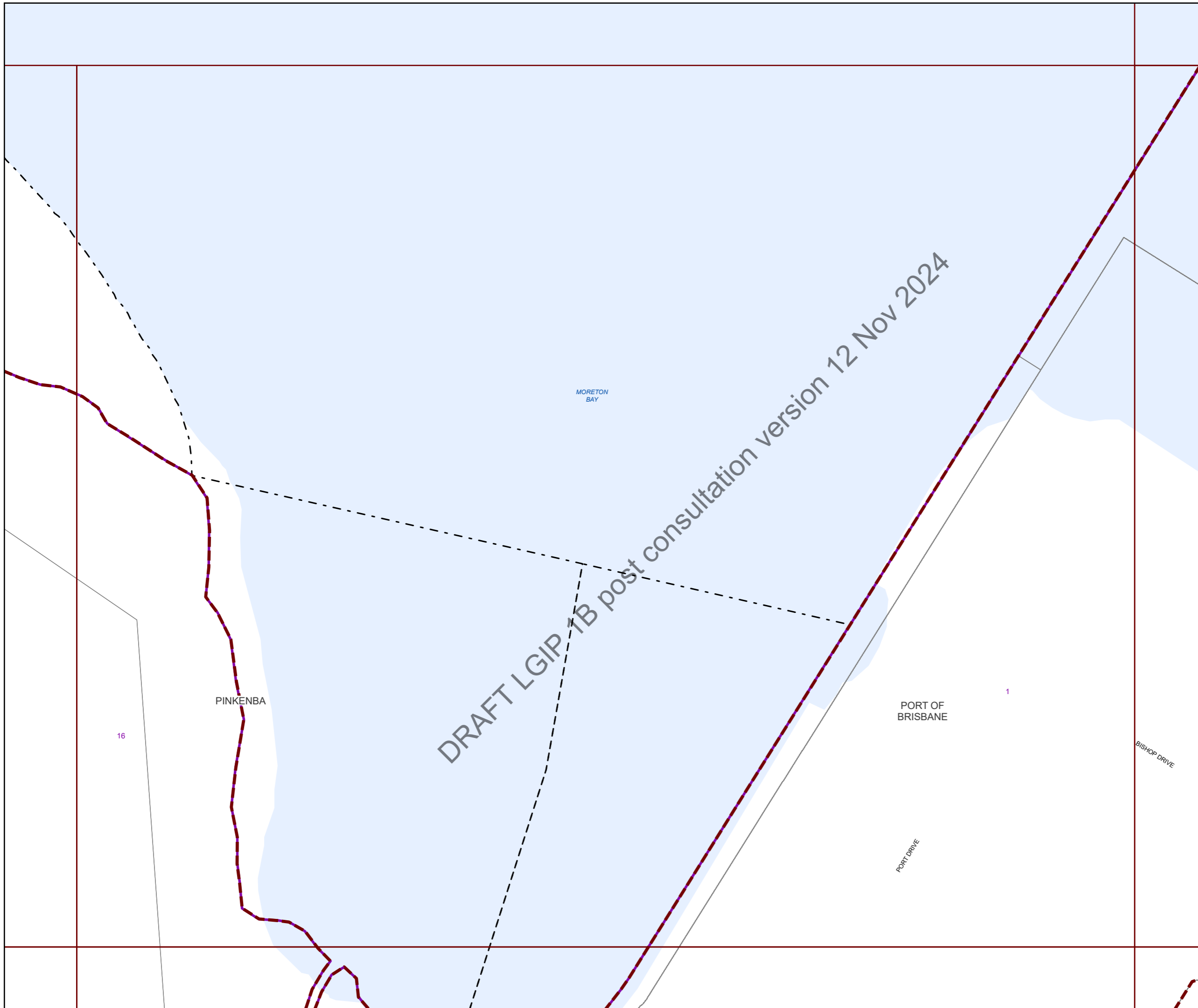
- Road intersection project
- Open level crossing
- Road corridor project
- Road bridge

**Existing Infrastructure**

- Trunk roads

**Boundaries**

- Suburb boundaries
- Priority infrastructure area
- Transport service catchments
- Property boundaries (June 2021)
- Individual network map boundaries
- Waterways



**NOTES**

This map is notional only and should not be used for interpreting City Plan provisions relating to specific sites. To properly interpret the maps, the planning scheme must be referred to.

As adopted by Council, effective as of XXth XXXX 202X.

Based on Cadastral Data provided with the permission of the Department of Resources.

While every care is taken to ensure the accuracy of this data, the Brisbane City Council and the copyright owners, in permitting the use of this data, make no representations or warranties about its accuracy, reliability, completeness or suitability for any particular purpose and disclaims all responsibility and all liability (including without limitation, liability in negligence) for all expenses, losses, damages (including indirect or consequential damage) and costs which you might incur as a result of the data being inaccurate or incomplete in any way and for any reason.

© The State of Queensland (Department of Resources) (2021)  
 © Brisbane City Council (2022)

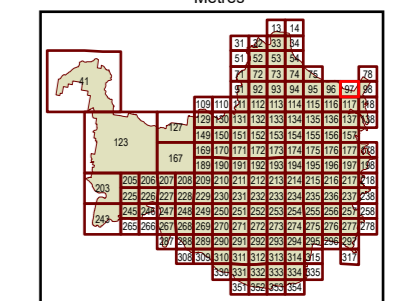


Projection: Map Grid of Australia, Zone 56  
 Horizontal Datum: Geocentric Datum of Australia 1994

Approximate Scale @ A3 1:20,000

0 480 960

Metres



Plans for Trunk Infrastructure  
 Transport Network  
 (Road Network)  
 Map R97



**Future infrastructure**

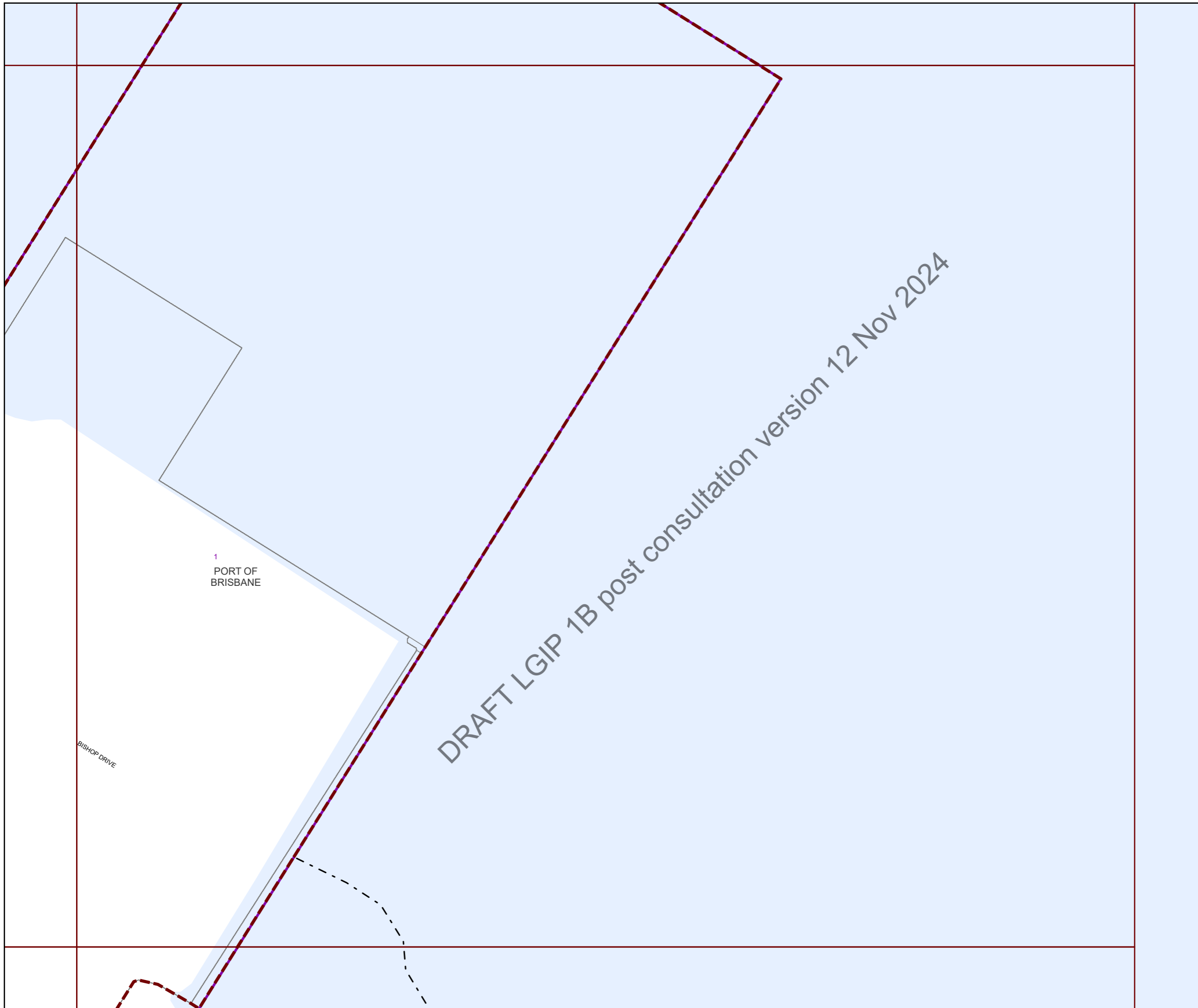
- Road intersection project
- Open level crossing
- Road corridor project
- Road bridge

**Existing Infrastructure**

- Trunk roads

**Boundaries**

- Suburb boundaries
- Priority infrastructure area
- Transport service catchments
- Property boundaries (June 2021)
- Individual network map boundaries
- Waterways



**NOTES**

This map is notional only and should not be used for interpreting City Plan provisions relating to specific sites. To properly interpret the maps, the planning scheme must be referred to.

As adopted by Council, effective as of XXth XXXX 202X.

Based on Cadastral Data provided with the permission of the Department of Resources.

While every care is taken to ensure the accuracy of this data, the Brisbane City Council and the copyright owners, in permitting the use of this data, make no representations or warranties about its accuracy, reliability, completeness or suitability for any particular purpose and disclaims all responsibility and all liability (including without limitation, liability in negligence) for all expenses, losses, damages (including indirect or consequential damage) and costs which you might incur as a result of the data being inaccurate or incomplete in any way and for any reason.

© The State of Queensland (Department of Resources) (2021)  
 © Brisbane City Council (2022)

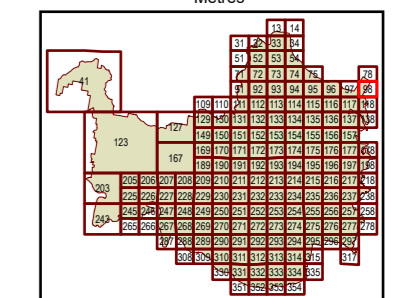


Projection: Map Grid of Australia, Zone 56  
 Horizontal Datum: Geocentric Datum of Australia 1994

Approximate Scale @ A3 1:20,000

0 480 960

Metres



Plans for Trunk Infrastructure  
 Transport Network  
 (Road Network)  
 Map R98



**Future infrastructure**

- Road intersection project
- Open level crossing
- Road corridor project
- Road bridge

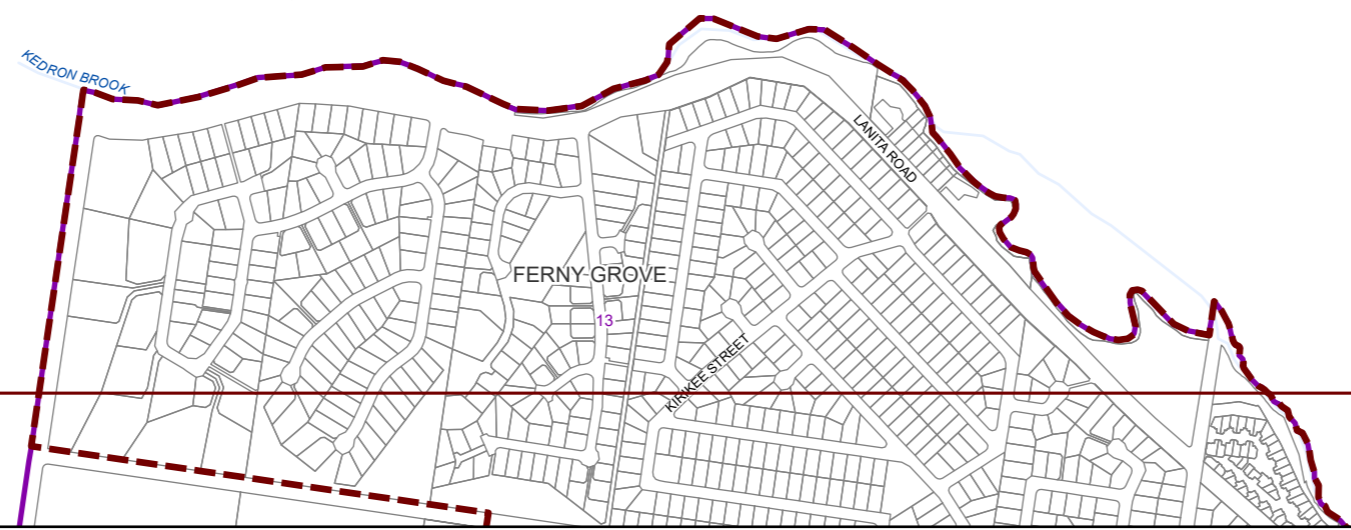
**Existing Infrastructure**

- Trunk roads

**Boundaries**

- Suburb boundaries
- Priority infrastructure area
- Transport service catchments
- Property boundaries (June 2021)
- Individual network map boundaries
- Waterways

DRAFT LGIP 1B post consultation version 12 Nov 2024



**NOTES**

This map is notional only and should not be used for interpreting City Plan provisions relating to specific sites. To properly interpret the maps, the planning scheme must be referred to.

As adopted by Council, effective as of XXth XXXX 202X.

Based on Cadastral Data provided with the permission of the Department of Resources.

While every care is taken to ensure the accuracy of this data, the Brisbane City Council and the copyright owners, in permitting the use of this data, make no representations or warranties about its accuracy, reliability, completeness or suitability for any particular purpose and disclaims all responsibility and all liability (including without limitation, liability in negligence) for all expenses, losses, damages (including indirect or consequential damage) and costs which you might incur as a result of the data being inaccurate or incomplete in any way and for any reason.

© The State of Queensland (Department of Resources) (2021)  
 © Brisbane City Council (2022)

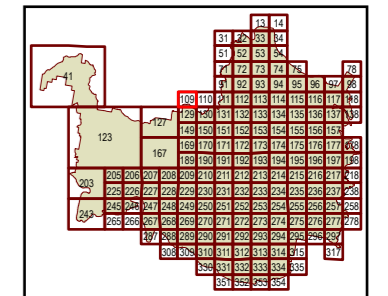


Projection: Map Grid of Australia, Zone 56  
 Horizontal Datum: Geocentric Datum of Australia 1994

Approximate Scale @ A3 1:20,000

0 480 960

Metres



Plans for Trunk Infrastructure  
 Transport Network  
 (Road Network)  
 Map R109





**Future infrastructure**

- Road intersection project
- Open level crossing
- Road corridor project
- Road bridge

**Existing Infrastructure**

- Trunk roads

**Boundaries**

- Suburb boundaries
- Priority infrastructure area
- Transport service catchments
- Property boundaries (June 2021)
- Individual network map boundaries
- Waterways

DRAFT LGIP 1B post consultation version 12 Nov 2024

ALBANY CREEK

CABBAGE TREE CREEK

WEDRON BROOK

KEPERRA

MITCHELTON

**NOTES**

This map is notional only and should not be used for interpreting City Plan provisions relating to specific sites. To properly interpret the maps, the planning scheme must be referred to.

As adopted by Council, effective as of XXth XXXX 202X.

Based on Cadastral Data provided with the permission of the Department of Resources.

While every care is taken to ensure the accuracy of this data, the Brisbane City Council and the copyright owners, in permitting the use of this data, make no representations or warranties about its accuracy, reliability, completeness or suitability for any particular purpose and disclaims all responsibility and all liability (including without limitation, liability in negligence) for all expenses, losses, damages (including indirect or consequential damage) and costs which you might incur as a result of the data being inaccurate or incomplete in any way and for any reason.

© The State of Queensland (Department of Resources) (2021)  
 © Brisbane City Council (2022)

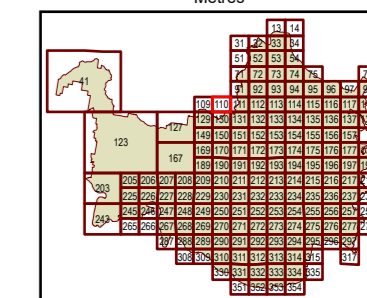


Projection: Map Grid of Australia, Zone 56  
 Horizontal Datum: Geocentric Datum of Australia 1994

Approximate Scale @ A3 1:20,000

0 480 960

Metres



Plans for Trunk Infrastructure  
 Transport Network  
 (Road Network)  
 Map R110



**Future infrastructure**

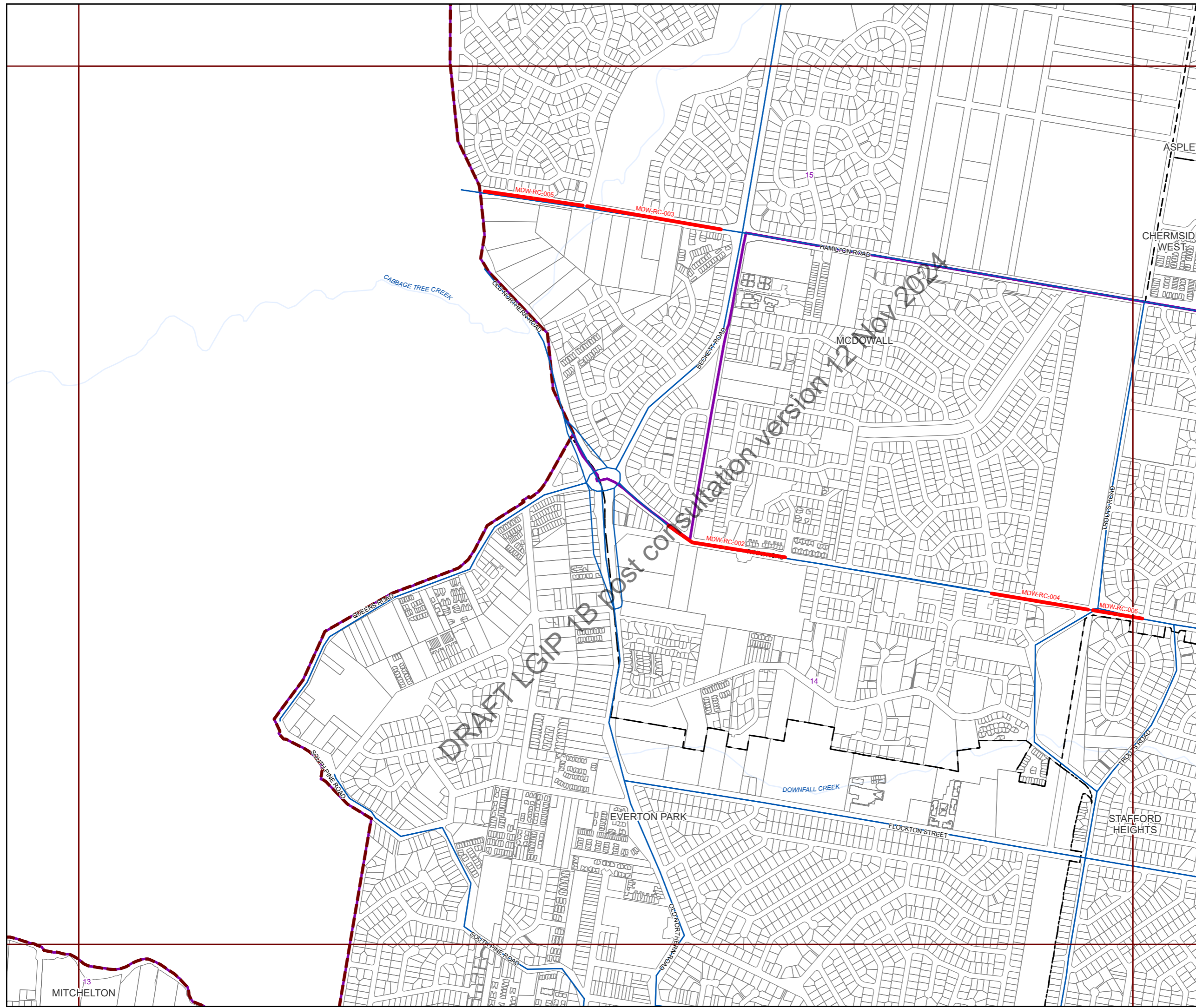
- Road intersection project
- Open level crossing
- Road corridor project
- Road bridge

**Existing Infrastructure**

- Trunk roads

**Boundaries**

- Suburb boundaries
- Priority infrastructure area
- Transport service catchments
- Property boundaries (June 2021)
- Individual network map boundaries
- Waterways



**NOTES**

This map is notional only and should not be used for interpreting City Plan provisions relating to specific sites. To properly interpret the maps, the planning scheme must be referred to.

As adopted by Council, effective as of XXth XXXX 202X.

Based on Cadastral Data provided with the permission of the Department of Resources.

While every care is taken to ensure the accuracy of this data, the Brisbane City Council and the copyright owners, in permitting the use of this data, make no representations or warranties about its accuracy, reliability, completeness or suitability for any particular purpose and disclaims all responsibility and all liability (including without limitation, liability in negligence) for all expenses, losses, damages (including indirect or consequential damage) and costs which you might incur as a result of the data being inaccurate or incomplete in any way and for any reason.

© The State of Queensland (Department of Resources) (2021)  
 © Brisbane City Council (2022)

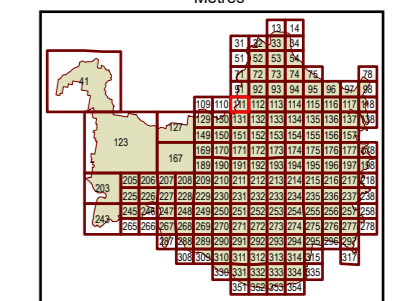


Projection: Map Grid of Australia, Zone 56  
 Horizontal Datum: Geocentric Datum of Australia 1994

Approximate Scale @ A3 1:20,000

0 480 960

Metres



Plans for Trunk Infrastructure  
 Transport Network  
 (Road Network)  
 Map R111





**Future infrastructure**

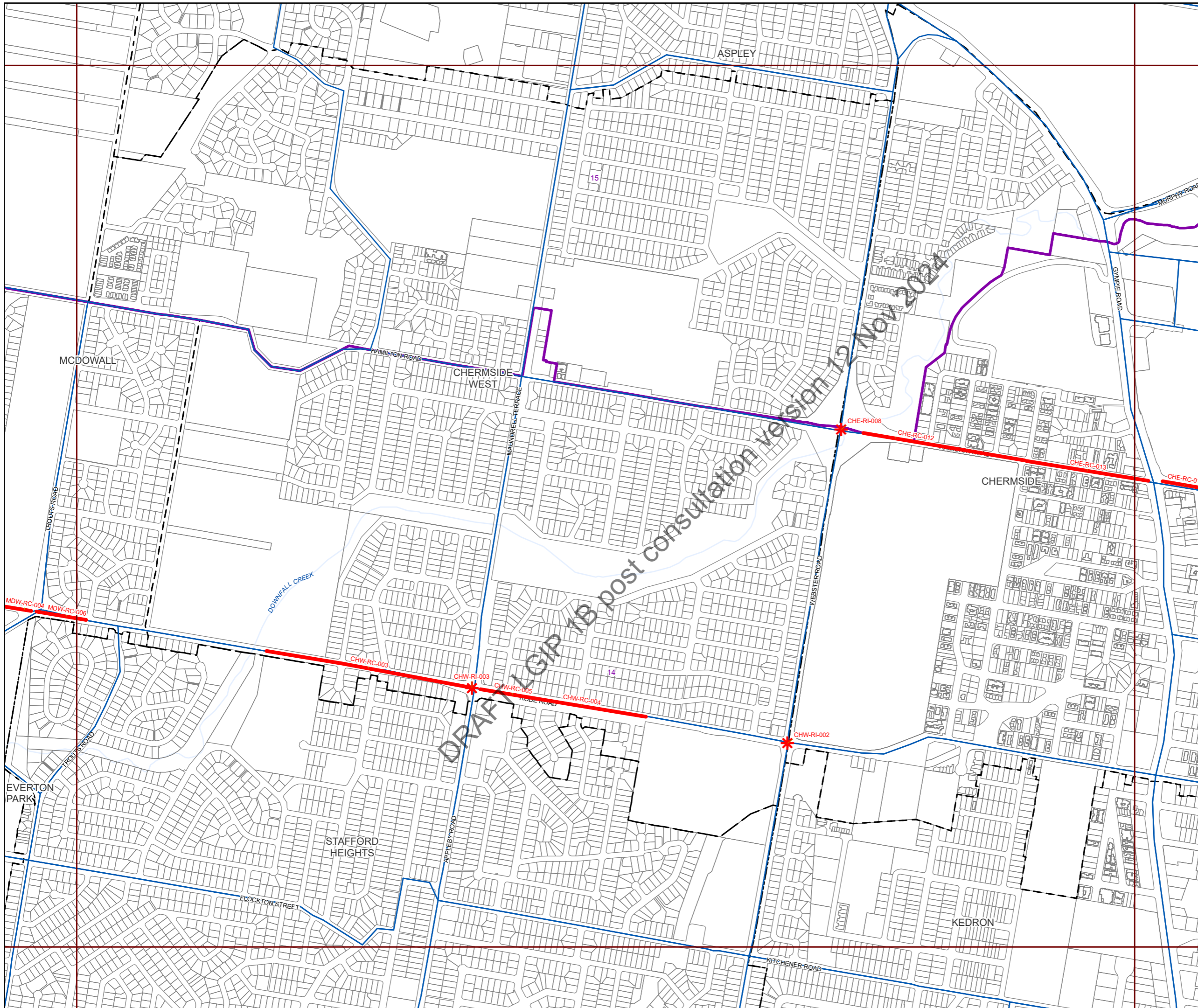
- Road intersection project
- Open level crossing
- Road corridor project
- Road bridge

**Existing Infrastructure**

- Trunk roads

**Boundaries**

- Suburb boundaries
- Priority infrastructure area
- Transport service catchments
- Property boundaries (June 2021)
- Individual network map boundaries
- Waterways



**NOTES**

This map is notional only and should not be used for interpreting City Plan provisions relating to specific sites. To properly interpret the maps, the planning scheme must be referred to.

As adopted by Council, effective as of XXth XXXX 202X.

Based on Cadastral Data provided with the permission of the Department of Resources.

While every care is taken to ensure the accuracy of this data, the Brisbane City Council and the copyright owners, in permitting the use of this data, make no representations or warranties about its accuracy, reliability, completeness or suitability for any particular purpose and disclaims all responsibility and all liability (including without limitation, liability in negligence) for all expenses, losses, damages (including indirect or consequential damage) and costs which you might incur as a result of the data being inaccurate or incomplete in any way and for any reason.

© The State of Queensland (Department of Resources) (2021)  
 © Brisbane City Council (2022)

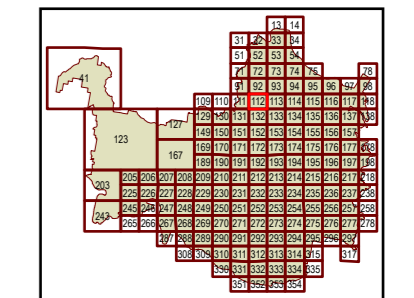


Projection: Map Grid of Australia, Zone 56  
 Horizontal Datum: Geocentric Datum of Australia 1994

Approximate Scale @ A3 1:20,000

0 480 960

Metres



Plans for Trunk Infrastructure  
 Transport Network  
 (Road Network)  
 Map R112





**Future infrastructure**

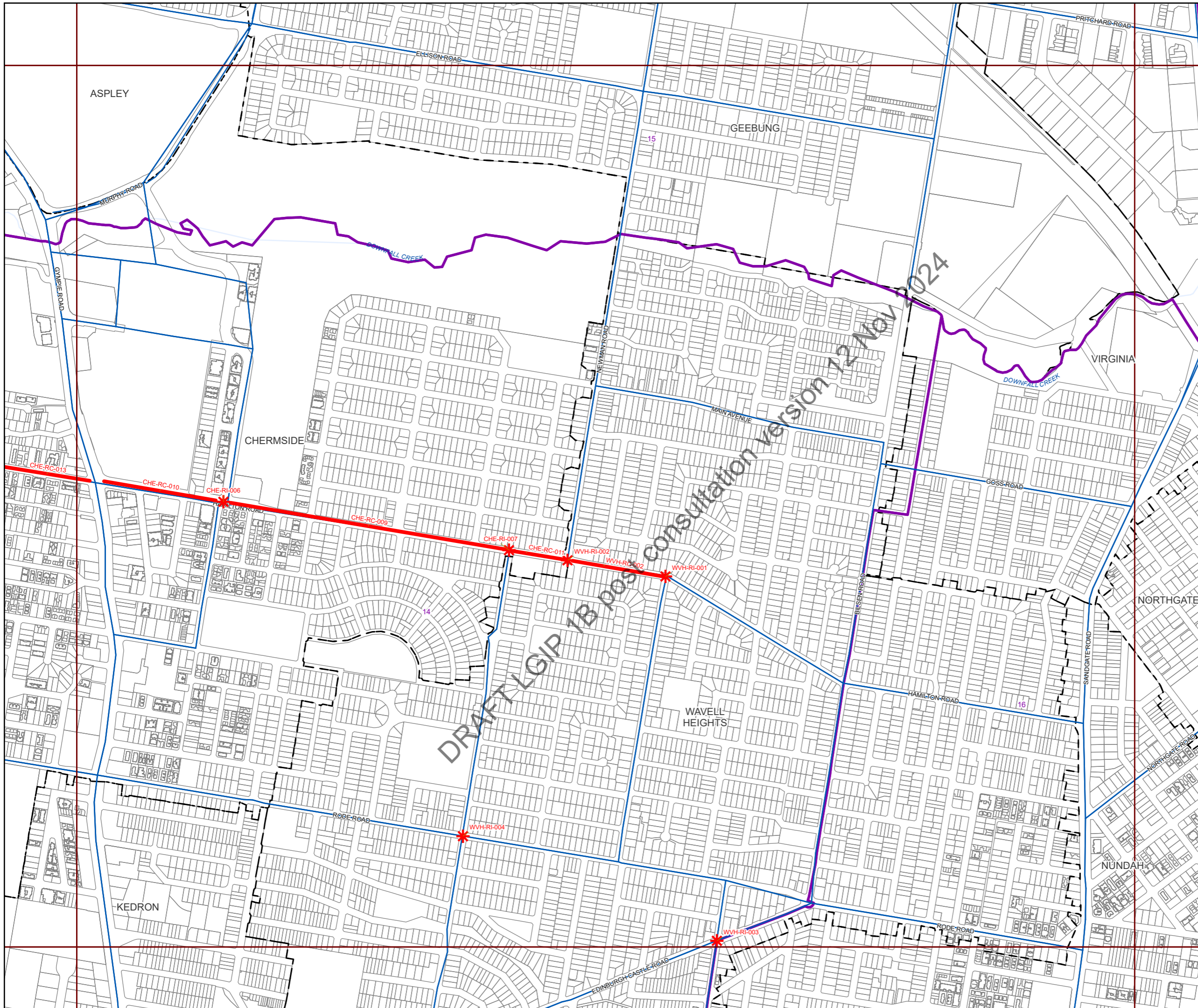
- Road intersection project
- Open level crossing
- Road corridor project
- Road bridge

**Existing Infrastructure**

- Trunk roads

**Boundaries**

- Suburb boundaries
- Priority infrastructure area
- Transport service catchments
- Property boundaries (June 2021)
- Individual network map boundaries
- Waterways



**NOTES**

This map is notional only and should not be used for interpreting City Plan provisions relating to specific sites. To properly interpret the maps, the planning scheme must be referred to.

As adopted by Council, effective as of XXth XXXX 202X.

Based on Cadastral Data provided with the permission of the Department of Resources.

While every care is taken to ensure the accuracy of this data, the Brisbane City Council and the copyright owners, in permitting the use of this data, make no representations or warranties about its accuracy, reliability, completeness or suitability for any particular purpose and disclaims all responsibility and all liability (including without limitation, liability in negligence) for all expenses, losses, damages (including indirect or consequential damage) and costs which you might incur as a result of the data being inaccurate or incomplete in any way and for any reason.

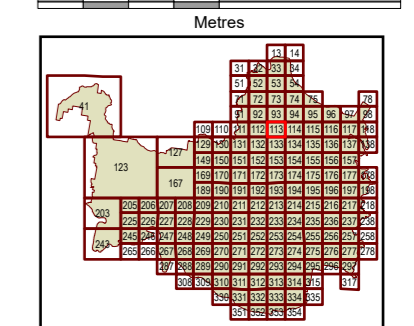
© The State of Queensland (Department of Resources) (2021)  
 © Brisbane City Council (2022)



Projection: Map Grid of Australia, Zone 56  
 Horizontal Datum: Geocentric Datum of Australia 1994

Approximate Scale @ A3 1:20,000

0 480 960



Plans for Trunk Infrastructure  
 Transport Network  
 (Road Network)  
 Map R113





**Future infrastructure**

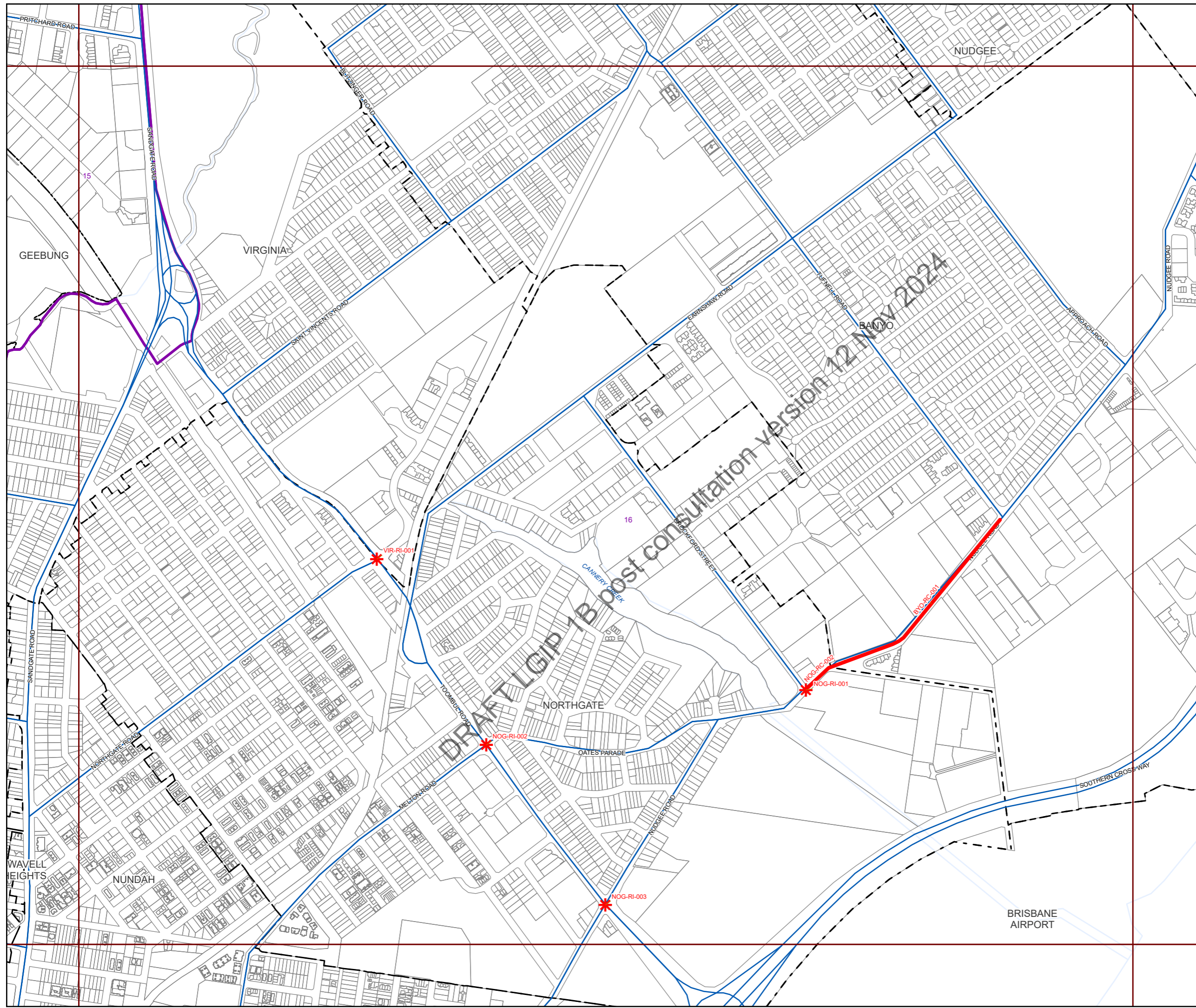
- Road intersection project
- Open level crossing
- Road corridor project
- Road bridge

**Existing Infrastructure**

- Trunk roads

**Boundaries**

- Suburb boundaries
- Priority infrastructure area
- Transport service catchments
- Property boundaries (June 2021)
- Individual network map boundaries
- Waterways



**NOTES**

This map is notional only and should not be used for interpreting City Plan provisions relating to specific sites. To properly interpret the maps, the planning scheme must be referred to.

As adopted by Council, effective as of XXth XXXX 202X.

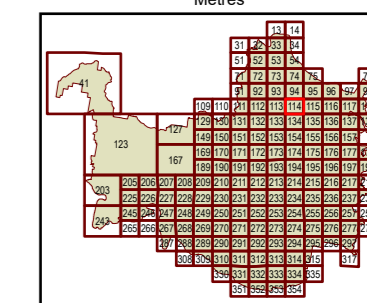
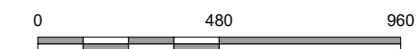
Based on Cadastral Data provided with the permission of the Department of Resources.

While every care is taken to ensure the accuracy of this data, the Brisbane City Council and the copyright owners, in permitting the use of this data, make no representations or warranties about its accuracy, reliability, completeness or suitability for any particular purpose and disclaims all responsibility and all liability (including without limitation, liability in negligence) for all expenses, losses, damages (including indirect or consequential damage) and costs which you might incur as a result of the data being inaccurate or incomplete in any way and for any reason.

© The State of Queensland (Department of Resources) (2021)  
 © Brisbane City Council (2022)

Projection: Map Grid of Australia, Zone 56  
 Horizontal Datum: Geocentric Datum of Australia 1994

Approximate Scale @ A3 1:20,000



Plans for Trunk Infrastructure  
 Transport Network  
 (Road Network)  
 Map R114





**Future infrastructure**

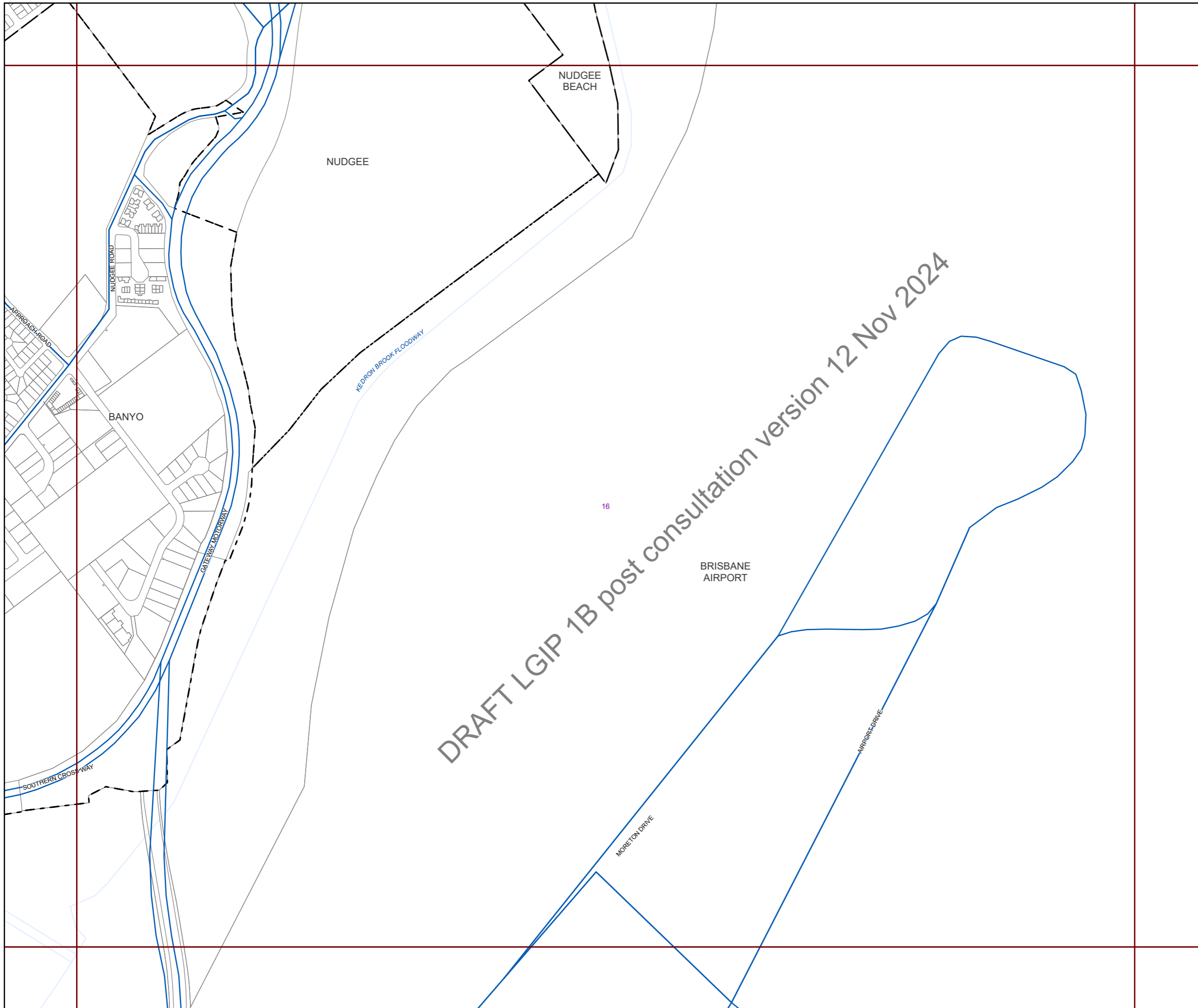
- Road intersection project
- Open level crossing
- Road corridor project
- Road bridge

**Existing Infrastructure**

- Trunk roads

**Boundaries**

- Suburb boundaries
- Priority infrastructure area
- Transport service catchments
- Property boundaries (June 2021)
- Individual network map boundaries
- Waterways



**NOTES**

This map is notional only and should not be used for interpreting City Plan provisions relating to specific sites. To properly interpret the maps, the planning scheme must be referred to.

As adopted by Council, effective as of XXth XXXX 202X.

Based on Cadastral Data provided with the permission of the Department of Resources.

While every care is taken to ensure the accuracy of this data, the Brisbane City Council and the copyright owners, in permitting the use of this data, make no representations or warranties about its accuracy, reliability, completeness or suitability for any particular purpose and disclaims all responsibility and all liability (including without limitation, liability in negligence) for all expenses, losses, damages (including indirect or consequential damage) and costs which you might incur as a result of the data being inaccurate or incomplete in any way and for any reason.

© The State of Queensland (Department of Resources) (2021)  
 © Brisbane City Council (2022)

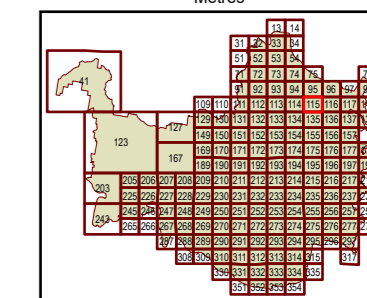


Projection: Map Grid of Australia, Zone 56  
 Horizontal Datum: Geocentric Datum of Australia 1994

Approximate Scale @ A3 1:20,000

0 480 960

Metres



Plans for Trunk Infrastructure  
 Transport Network  
 (Road Network)  
 Map R115



**Future infrastructure**

- Road intersection project
- Open level crossing
- Road corridor project
- Road bridge

**Existing Infrastructure**

- Trunk roads

**Boundaries**

- Suburb boundaries
- Priority infrastructure area
- Transport service catchments
- Property boundaries (June 2021)
- Individual network map boundaries
- Waterways

DRAFT LGIP 1B post consultation version 12 Nov 2024

BRISBANE AIRPORT

16

MARINE ROAD

MARINE ROAD

PINKENBA

BOGGY CREEK

PORT OF BRISBANE

**NOTES**

This map is notional only and should not be used for interpreting City Plan provisions relating to specific sites. To properly interpret the maps, the planning scheme must be referred to.

As adopted by Council, effective as of XXth XXXX 202X.

Based on Cadastral Data provided with the permission of the Department of Resources.

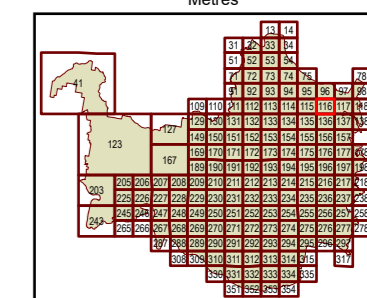
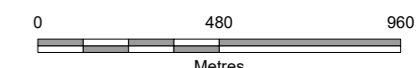
While every care is taken to ensure the accuracy of this data, the Brisbane City Council and the copyright owners, in permitting the use of this data, make no representations or warranties about its accuracy, reliability, completeness or suitability for any particular purpose and disclaims all responsibility and all liability (including without limitation, liability in negligence) for all expenses, losses, damages (including indirect or consequential damage) and costs which you might incur as a result of the data being inaccurate or incomplete in any way and for any reason.

© The State of Queensland (Department of Resources) (2021)  
 © Brisbane City Council (2022)



Projection: Map Grid of Australia, Zone 56  
 Horizontal Datum: Geocentric Datum of Australia 1994

Approximate Scale @ A3 1:20,000



Plans for Trunk Infrastructure  
 Transport Network  
 (Road Network)  
 Map R116



**Future infrastructure**

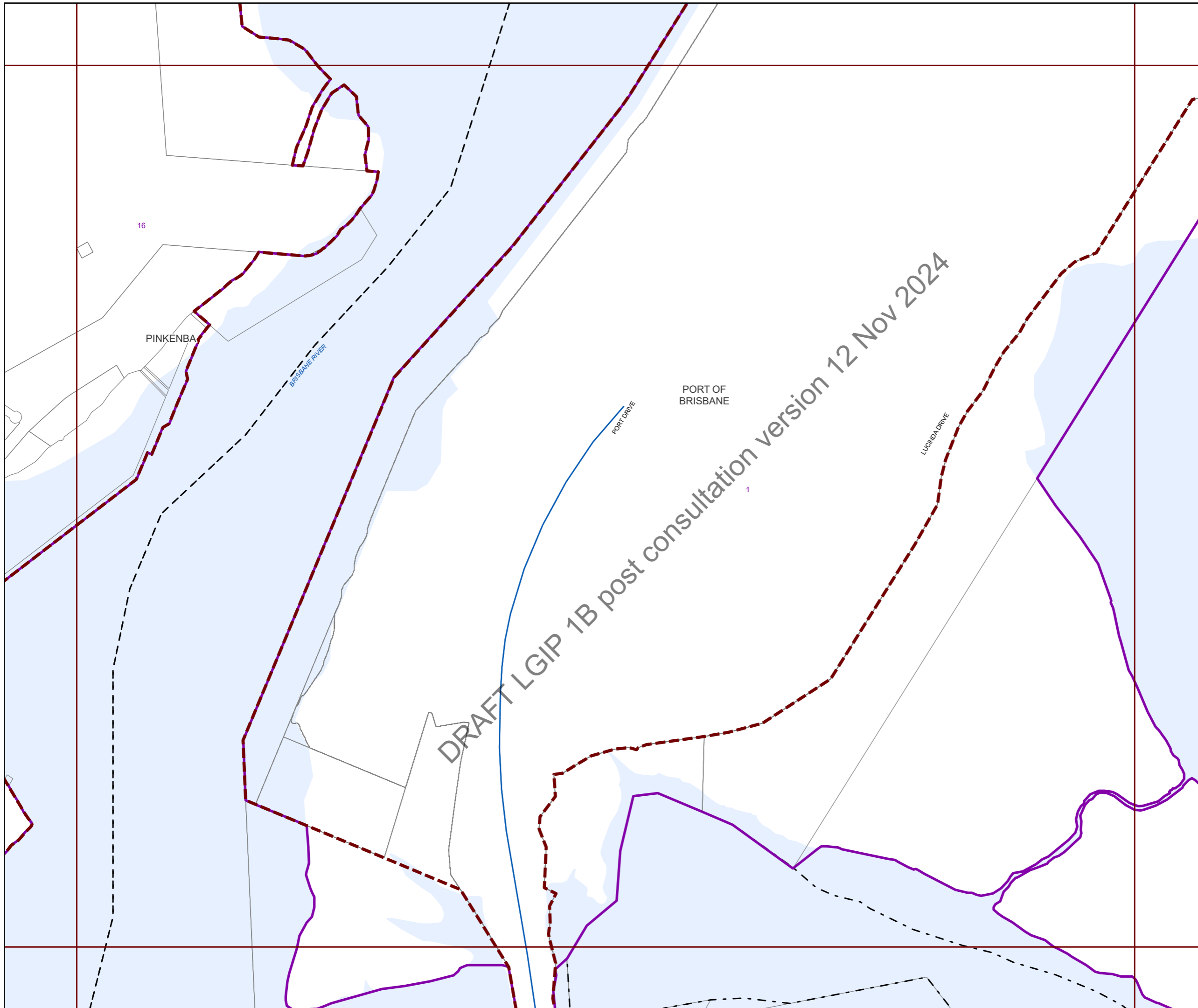
- Road intersection project
- Open level crossing
- Road corridor project
- Road bridge

**Existing Infrastructure**

- Trunk roads

**Boundaries**

- Suburb boundaries
- Priority infrastructure area
- Transport service catchments
- Property boundaries (June 2021)
- Individual network map boundaries
- Waterways



**NOTES**

This map is notional only and should not be used for interpreting City Plan provisions relating to specific sites. To properly interpret the maps, the planning scheme must be referred to.

As adopted by Council, effective as of XXth XXXX 202X.

Based on Cadastral Data provided with the permission of the Department of Resources.

While every care is taken to ensure the accuracy of this data, the Brisbane City Council and the copyright owners, in permitting the use of this data, make no representations or warranties about its accuracy, reliability, completeness or suitability for any particular purpose and disclaims all responsibility and all liability (including without limitation, liability in negligence) for all expenses, losses, damages (including indirect or consequential damage) and costs which you might incur as a result of the data being inaccurate or incomplete in any way and for any reason.

© The State of Queensland (Department of Resources) (2021)  
 © Brisbane City Council (2022)

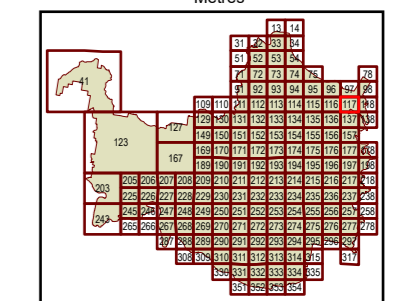


Projection: Map Grid of Australia, Zone 56  
 Horizontal Datum: Geocentric Datum of Australia 1994

Approximate Scale @ A3 1:20,000

0 480 960

Metres



Plans for Trunk Infrastructure  
 Transport Network  
 (Road Network)  
 Map R117





**Future infrastructure**

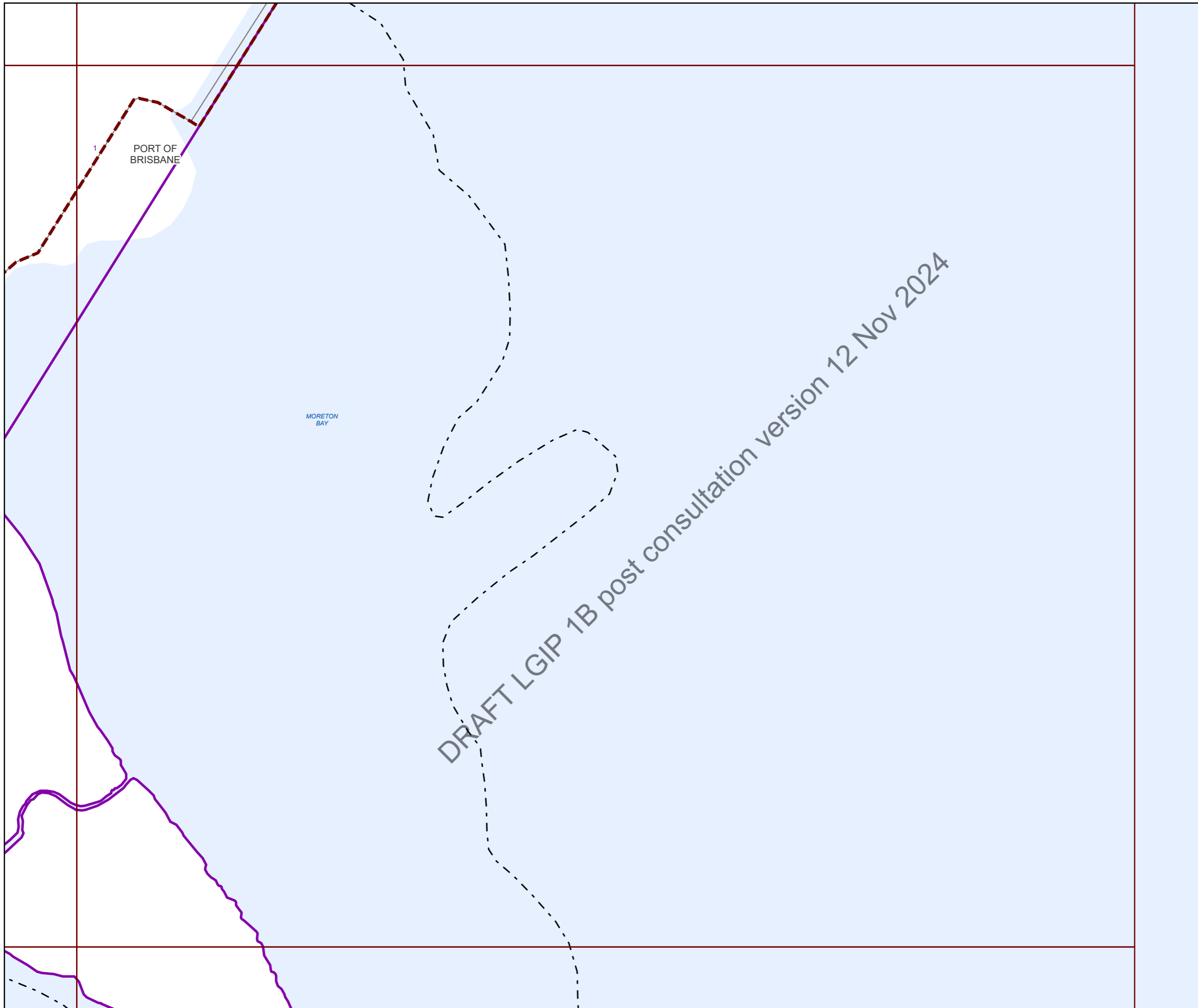
- Road intersection project
- Open level crossing
- Road corridor project
- Road bridge

**Existing Infrastructure**

- Trunk roads

**Boundaries**

- Suburb boundaries
- Priority infrastructure area
- Transport service catchments
- Property boundaries (June 2021)
- Individual network map boundaries
- Waterways



**NOTES**

This map is notional only and should not be used for interpreting City Plan provisions relating to specific sites. To properly interpret the maps, the planning scheme must be referred to.

As adopted by Council, effective as of XXth XXXX 202X.

Based on Cadastral Data provided with the permission of the Department of Resources.

While every care is taken to ensure the accuracy of this data, the Brisbane City Council and the copyright owners, in permitting the use of this data, make no representations or warranties about its accuracy, reliability, completeness or suitability for any particular purpose and disclaims all responsibility and all liability (including without limitation, liability in negligence) for all expenses, losses, damages (including indirect or consequential damage) and costs which you might incur as a result of the data being inaccurate or incomplete in any way and for any reason.

© The State of Queensland (Department of Resources) (2021)  
 © Brisbane City Council (2022)

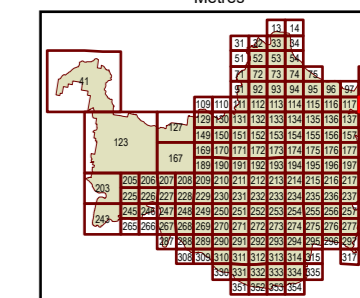


Projection: Map Grid of Australia, Zone 56  
 Horizontal Datum: Geocentric Datum of Australia 1994

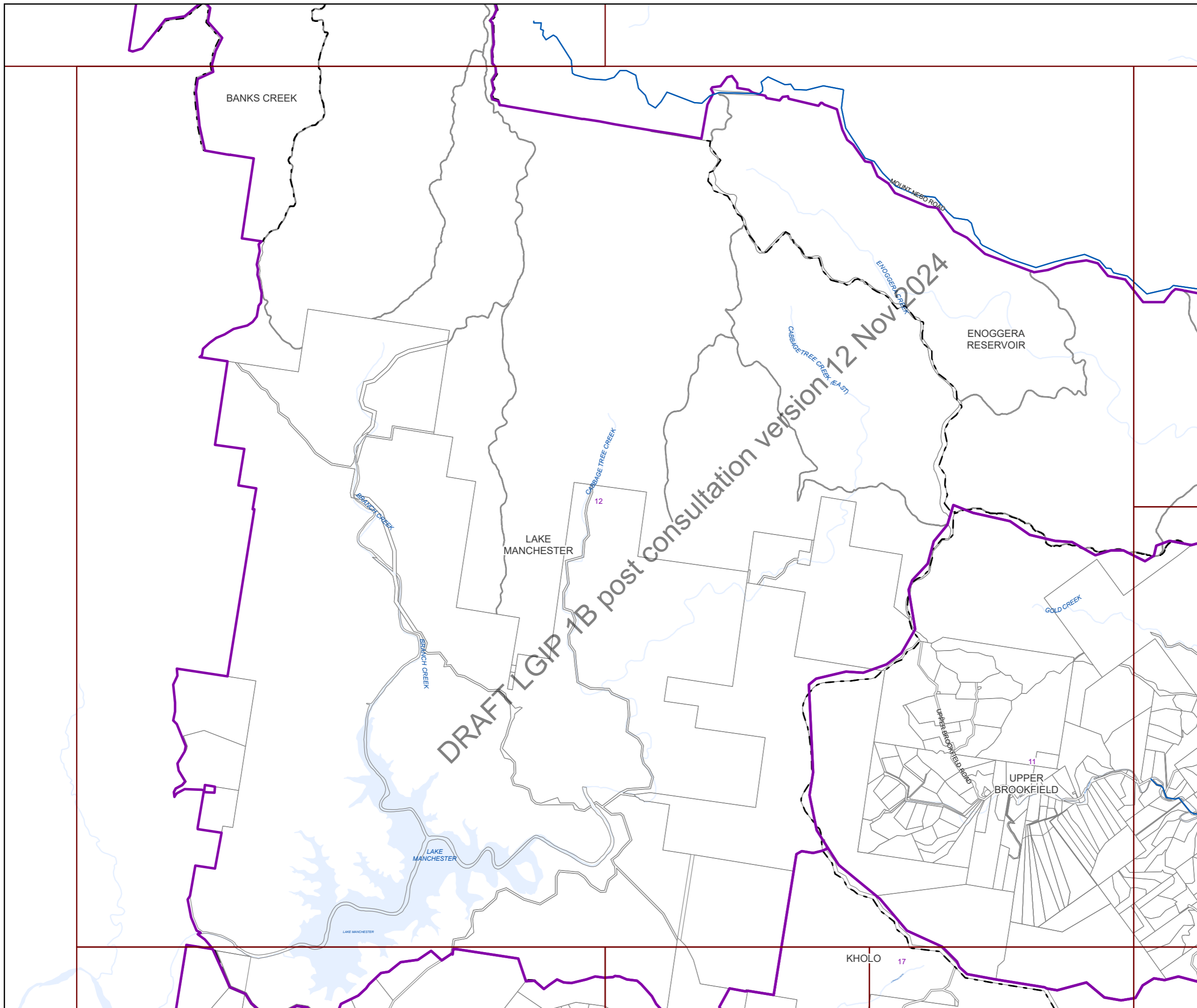
Approximate Scale @ A3 1:20,000

0 480 960

Metres



Plans for Trunk Infrastructure  
 Transport Network  
 (Road Network)  
 Map R118



**Future infrastructure**

- Road intersection project
- Open level crossing
- Road corridor project
- Road bridge

**Existing Infrastructure**

- Trunk roads

**Boundaries**

- Suburb boundaries
- Priority infrastructure area
- Transport service catchments
- Property boundaries (June 2021)
- Individual network map boundaries
- Waterways

**NOTES**

This map is notional only and should not be used for interpreting City Plan provisions relating to specific sites. To properly interpret the maps, the planning scheme must be referred to.

As adopted by Council, effective as of XXth XXXX 202X.

Based on Cadastral Data provided with the permission of the Department of Resources.

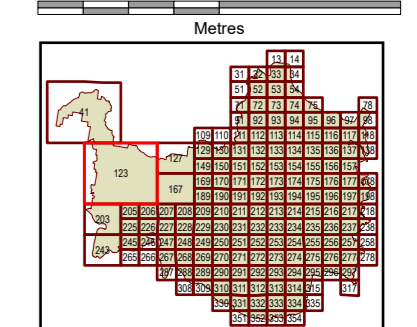
While every care is taken to ensure the accuracy of this data, the Brisbane City Council and the copyright owners, in permitting the use of this data, make no representations or warranties about its accuracy, reliability, completeness or suitability for any particular purpose and disclaims all responsibility and all liability (including without limitation, liability in negligence) for all expenses, losses, damages (including indirect or consequential damage) and costs which you might incur as a result of the data being inaccurate or incomplete in any way and for any reason.

© The State of Queensland (Department of Resources) (2021)  
 © Brisbane City Council (2022)



Projection: Map Grid of Australia, Zone 56  
 Horizontal Datum: Geocentric Datum of Australia 1994

Approximate Scale @ A3 1:10,000



Plans for Trunk Infrastructure  
 Transport Network  
 (Road Network)  
 Map R123





**Future infrastructure**

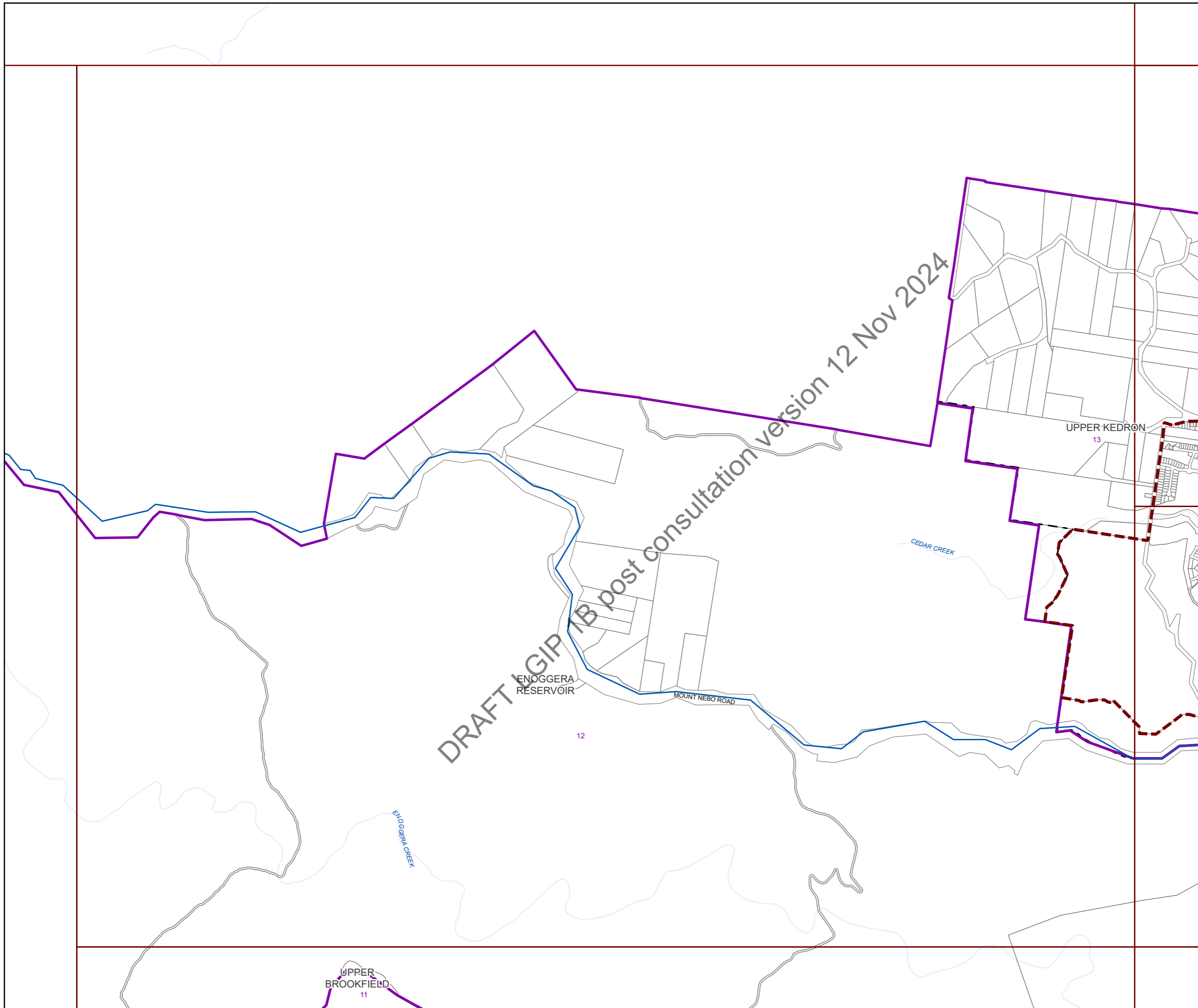
- Road intersection project
- Open level crossing
- Road corridor project
- Road bridge

**Existing Infrastructure**

- Trunk roads

**Boundaries**

- Suburb boundaries
- Priority infrastructure area
- Transport service catchments
- Property boundaries (June 2021)
- Individual network map boundaries
- Waterways



**NOTES**

This map is notional only and should not be used for interpreting City Plan provisions relating to specific sites. To properly interpret the maps, the planning scheme must be referred to.

As adopted by Council, effective as of XXth XXXX 202X.

Based on Cadastral Data provided with the permission of the Department of Resources.

While every care is taken to ensure the accuracy of this data, the Brisbane City Council and the copyright owners, in permitting the use of this data, make no representations or warranties about its accuracy, reliability, completeness or suitability for any particular purpose and disclaims all responsibility and all liability (including without limitation, liability in negligence) for all expenses, losses, damages (including indirect or consequential damage) and costs which you might incur as a result of the data being inaccurate or incomplete in any way and for any reason.

© The State of Queensland (Department of Resources) (2021)  
 © Brisbane City Council (2022)

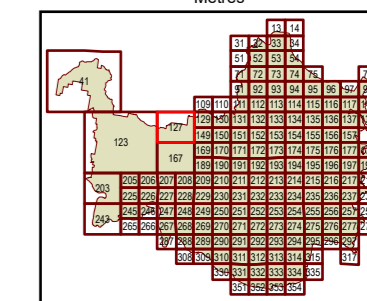


Projection: Map Grid of Australia, Zone 56  
 Horizontal Datum: Geocentric Datum of Australia 1994

Approximate Scale @ A3 1:10,000

0 240 480

Metres



Plans for Trunk Infrastructure  
 Transport Network  
 (Road Network)  
 Map R127



**Future infrastructure**

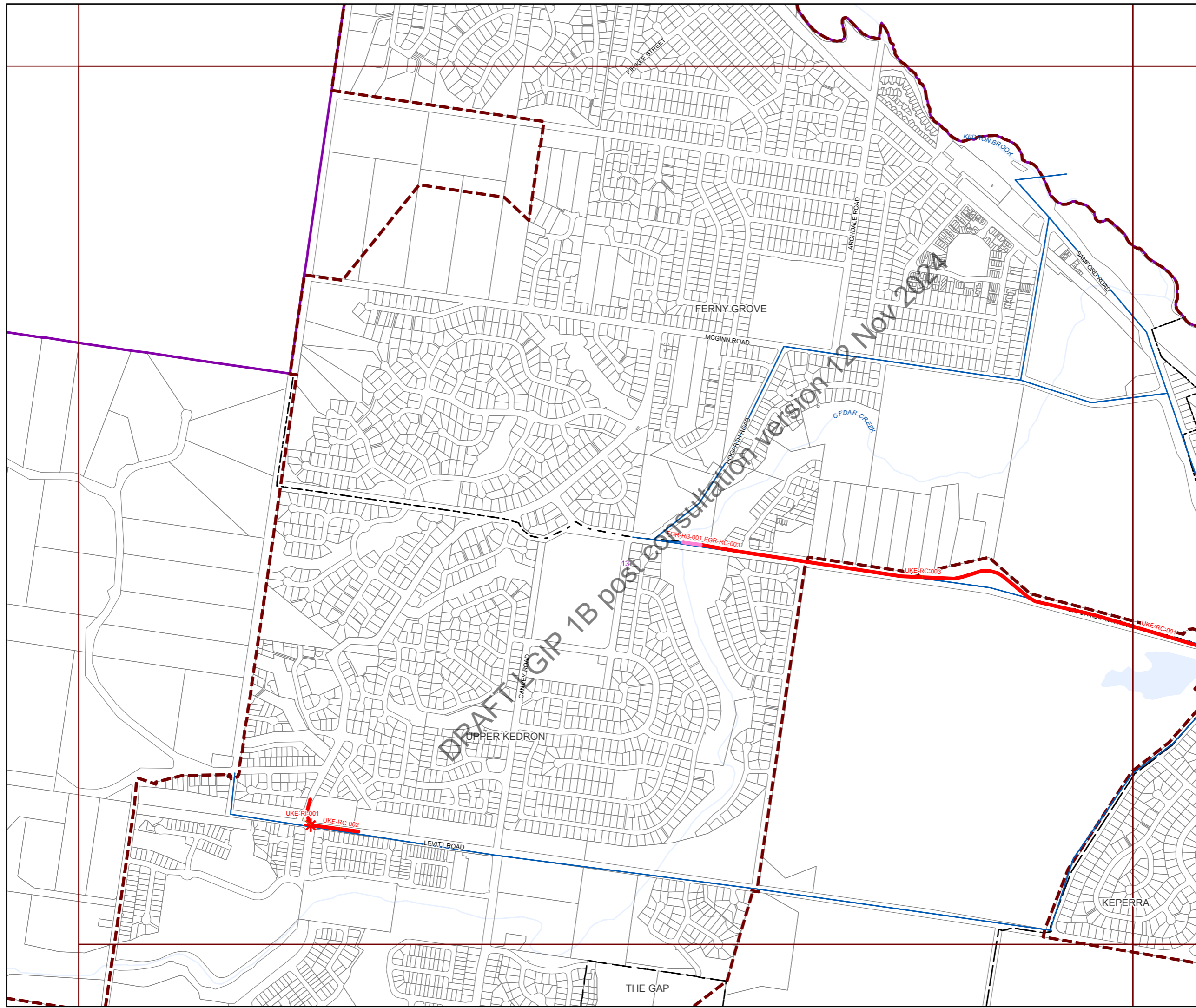
- Road intersection project
- Open level crossing
- Road corridor project
- Road bridge

**Existing Infrastructure**

- Trunk roads

**Boundaries**

- Suburb boundaries
- Priority infrastructure area
- Transport service catchments
- Property boundaries (June 2021)
- Individual network map boundaries
- Waterways



**NOTES**

This map is notional only and should not be used for interpreting City Plan provisions relating to specific sites. To properly interpret the maps, the planning scheme must be referred to.

As adopted by Council, effective as of XXth XXXX 202X.

Based on Cadastral Data provided with the permission of the Department of Resources.

While every care is taken to ensure the accuracy of this data, the Brisbane City Council and the copyright owners, in permitting the use of this data, make no representations or warranties about its accuracy, reliability, completeness or suitability for any particular purpose and disclaims all responsibility and all liability (including without limitation, liability in negligence) for all expenses, losses, damages (including indirect or consequential damage) and costs which you might incur as a result of the data being inaccurate or incomplete in any way and for any reason.

© The State of Queensland (Department of Resources) (2021)  
 © Brisbane City Council (2022)

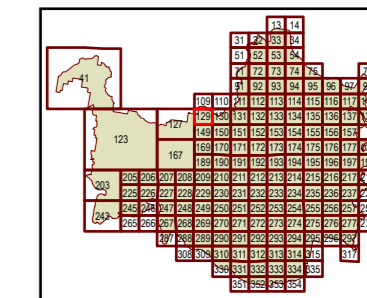


Projection: Map Grid of Australia, Zone 56  
 Horizontal Datum: Geocentric Datum of Australia 1994

Approximate Scale @ A3 1:20,000

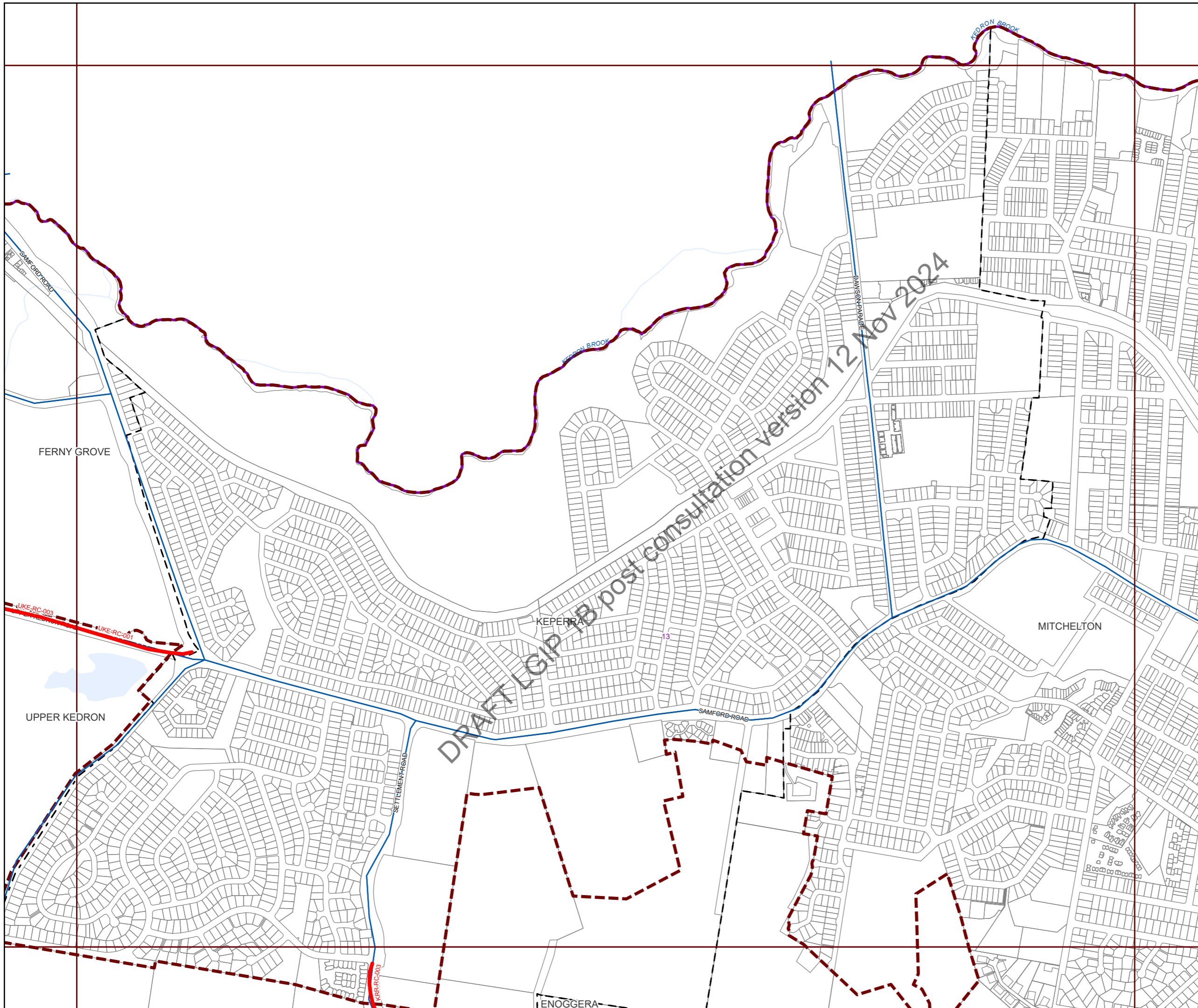
0 480 960

Metres



Plans for Trunk Infrastructure  
 Transport Network  
 (Road Network)  
 Map R129





**Future infrastructure**

- Road intersection project
- Open level crossing
- Road corridor project
- Road bridge

**Existing Infrastructure**

- Trunk roads

**Boundaries**

- Suburb boundaries
- Priority infrastructure area
- Transport service catchments
- Property boundaries (June 2021)
- Individual network map boundaries
- Waterways

**NOTES**

This map is notional only and should not be used for interpreting City Plan provisions relating to specific sites. To properly interpret the maps, the planning scheme must be referred to.

As adopted by Council, effective as of XXth XXXX 202X.

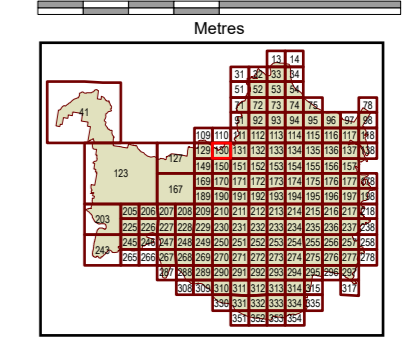
Based on Cadastral Data provided with the permission of the Department of Resources.

While every care is taken to ensure the accuracy of this data, the Brisbane City Council and the copyright owners, in permitting the use of this data, make no representations or warranties about its accuracy, reliability, completeness or suitability for any particular purpose and disclaims all responsibility and all liability (including without limitation, liability in negligence) for all expenses, losses, damages (including indirect or consequential damage) and costs which you might incur as a result of the data being inaccurate or incomplete in any way and for any reason.

© The State of Queensland (Department of Resources) (2021)  
 © Brisbane City Council (2022)

Projection: Map Grid of Australia, Zone 56  
 Horizontal Datum: Geocentric Datum of Australia 1994

Approximate Scale @ A3 1:20,000



Plans for Trunk Infrastructure  
 Transport Network  
 (Road Network)  
 Map R130





**Future infrastructure**

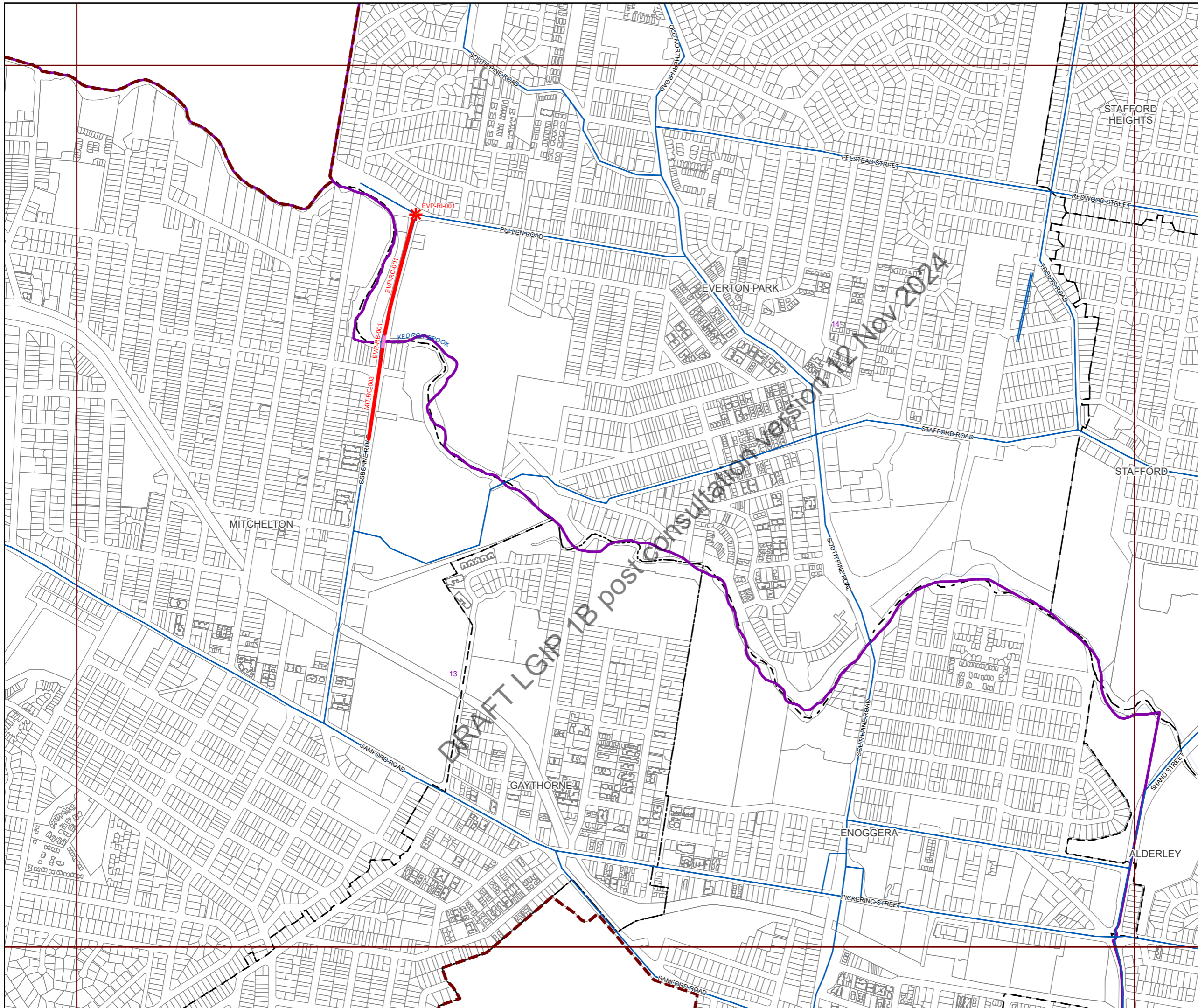
- Road intersection project
- Open level crossing
- Road corridor project
- Road bridge

**Existing Infrastructure**

- Trunk roads

**Boundaries**

- Suburb boundaries
- Priority infrastructure area
- Transport service catchments
- Property boundaries (June 2021)
- Individual network map boundaries
- Waterways



**NOTES**

This map is notional only and should not be used for interpreting City Plan provisions relating to specific sites. To properly interpret the maps, the planning scheme must be referred to.

As adopted by Council, effective as of XXth XXXX 20XX.

Based on Cadastral Data provided with the permission of the Department of Resources.

While every care is taken to ensure the accuracy of this data, the Brisbane City Council and the copyright owners, in permitting the use of this data, make no representations or warranties about its accuracy, reliability, completeness or suitability for any particular purpose and disclaims all responsibility and all liability (including without limitation, liability in negligence) for all expenses, losses, damages (including indirect or consequential damage) and costs which you might incur as a result of the data being inaccurate or incomplete in any way and for any reason.

© The State of Queensland (Department of Resources) (2021)  
 © Brisbane City Council (2022)

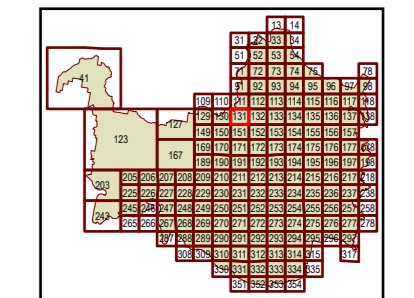


Projection: Map Grid of Australia, Zone 56  
 Horizontal Datum: Geocentric Datum of Australia 1994

Approximate Scale @ A3 1:20,000

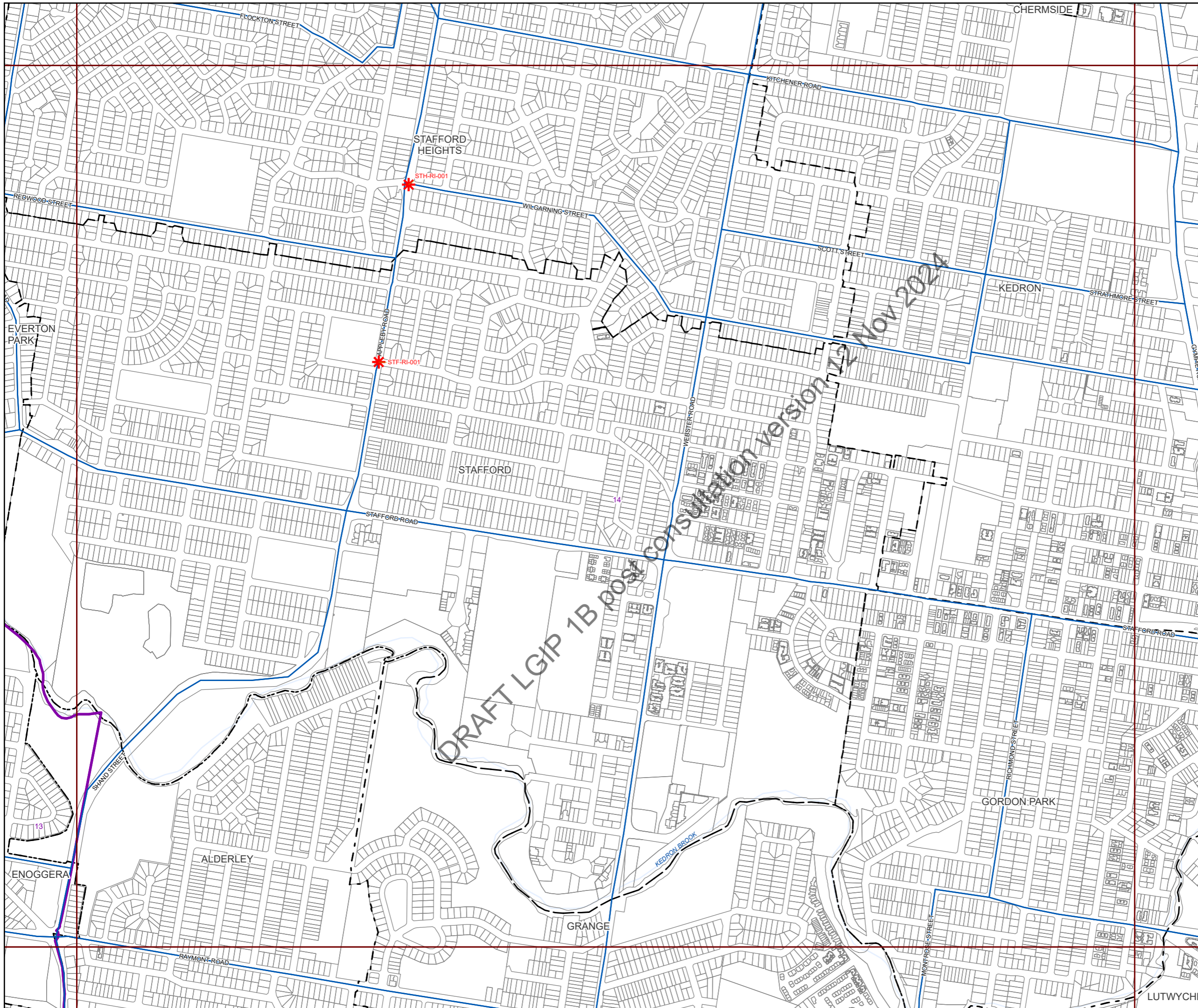
0 480 960

Metres



Plans for Trunk Infrastructure  
 Transport Network  
 (Road Network)  
 Map R131





**Future infrastructure**

- Road intersection project
- Open level crossing
- Road corridor project
- Road bridge

**Existing Infrastructure**

- Trunk roads

**Boundaries**

- Suburb boundaries
- Priority infrastructure area
- Transport service catchments
- Property boundaries (June 2021)
- Individual network map boundaries
- Waterways

**NOTES**

This map is notional only and should not be used for interpreting City Plan provisions relating to specific sites. To properly interpret the maps, the planning scheme must be referred to.

As adopted by Council, effective as of XXth XXXX 202X.

Based on Cadastral Data provided with the permission of the Department of Resources.

While every care is taken to ensure the accuracy of this data, the Brisbane City Council and the copyright owners, in permitting the use of this data, make no representations or warranties about its accuracy, reliability, completeness or suitability for any particular purpose and disclaims all responsibility and all liability (including without limitation, liability in negligence) for all expenses, losses, damages (including indirect or consequential damage) and costs which you might incur as a result of the data being inaccurate or incomplete in any way and for any reason.

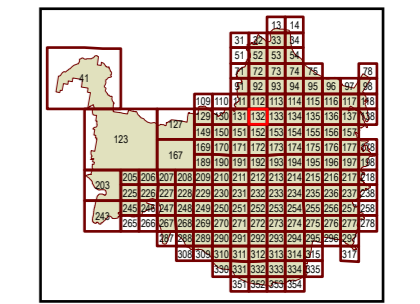
© The State of Queensland (Department of Resources) (2021)  
 © Brisbane City Council (2022)



Projection: Map Grid of Australia, Zone 56  
 Horizontal Datum: Geocentric Datum of Australia 1994

Approximate Scale @ A3 1:20,000

0 480 960



Plans for Trunk Infrastructure  
 Transport Network  
 (Road Network)  
 Map R132





**Future infrastructure**

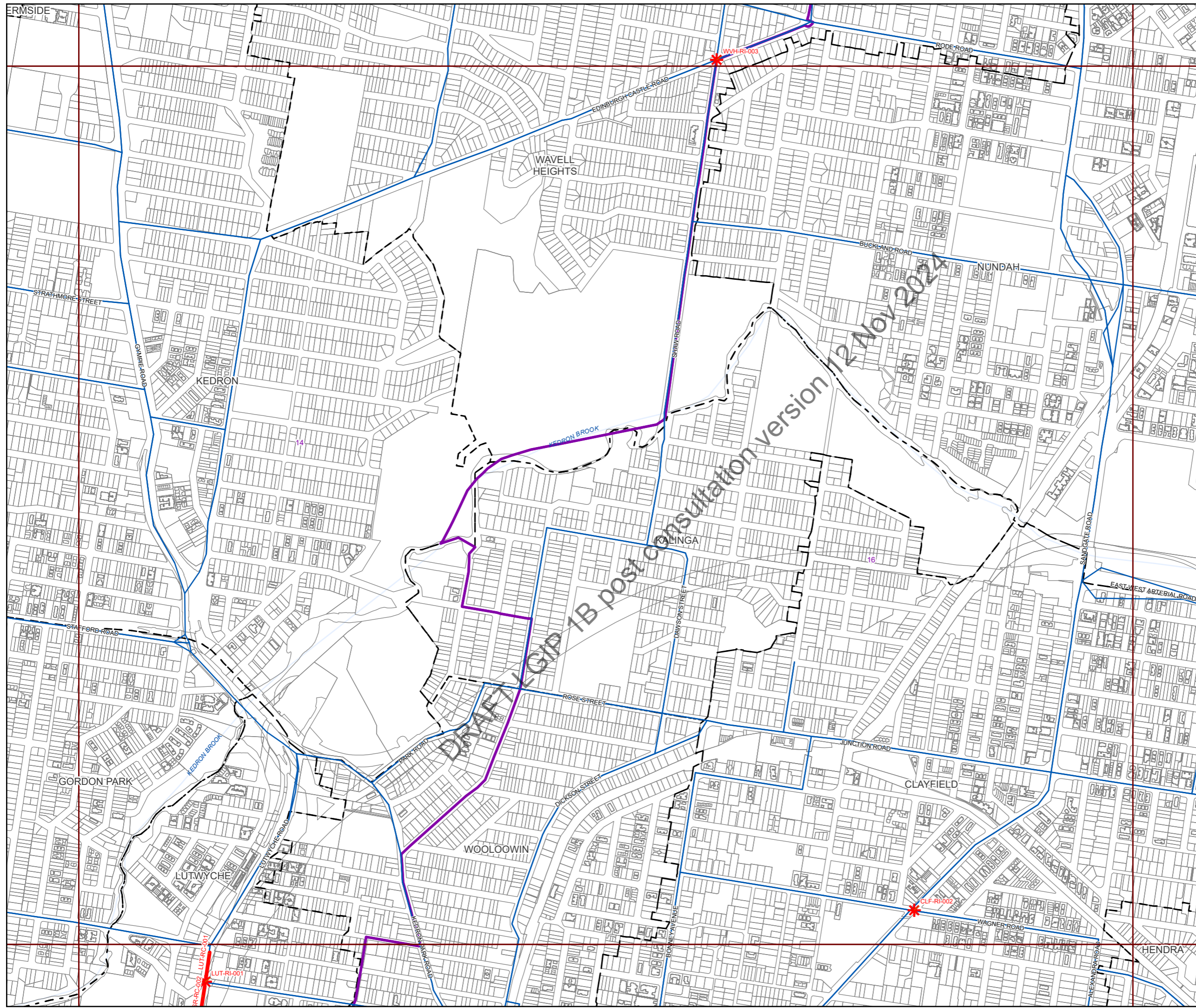
- Road intersection project
- Open level crossing
- Road corridor project
- Road bridge

**Existing Infrastructure**

- Trunk roads

**Boundaries**

- Suburb boundaries
- Priority infrastructure area
- Transport service catchments
- Property boundaries (June 2021)
- Individual network map boundaries
- Waterways



**NOTES**

This map is notional only and should not be used for interpreting City Plan provisions relating to specific sites. To properly interpret the maps, the planning scheme must be referred to.

As adopted by Council, effective as of XXth XXXX 20XX.

Based on Cadastral Data provided with the permission of the Department of Resources.

While every care is taken to ensure the accuracy of this data, the Brisbane City Council and the copyright owners, in permitting the use of this data, make no representations or warranties about its accuracy, reliability, completeness or suitability for any particular purpose and disclaims all responsibility and all liability (including without limitation, liability in negligence) for all expenses, losses, damages (including indirect or consequential damage) and costs which you might incur as a result of the data being inaccurate or incomplete in any way and for any reason.

© The State of Queensland (Department of Resources) (2021)  
 © Brisbane City Council (2022)

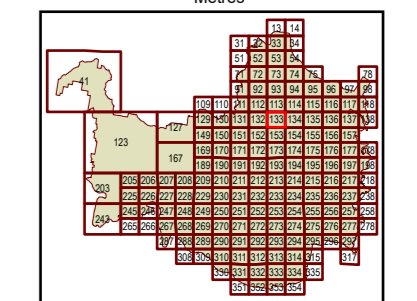


Projection: Map Grid of Australia, Zone 56  
 Horizontal Datum: Geocentric Datum of Australia 1994

Approximate Scale @ A3 1:20,000

0 480 960

Metres



Plans for Trunk Infrastructure  
 Transport Network  
 (Road Network)  
 Map R133





**Future infrastructure**

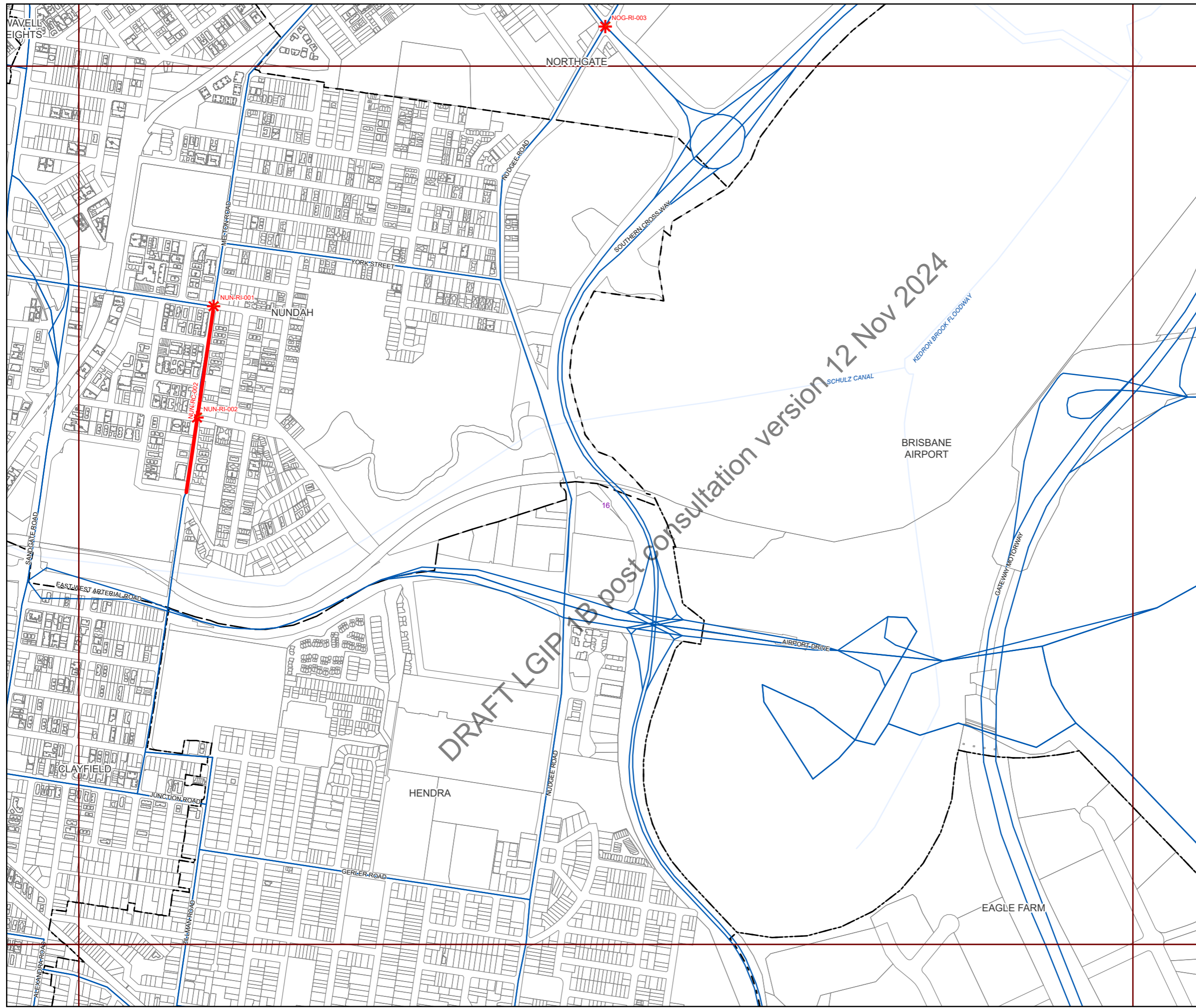
- Road intersection project
- Open level crossing
- Road corridor project
- Road bridge

**Existing Infrastructure**

- Trunk roads

**Boundaries**

- Suburb boundaries
- Priority infrastructure area
- Transport service catchments
- Property boundaries (June 2021)
- Individual network map boundaries
- Waterways



**NOTES**

This map is notional only and should not be used for interpreting City Plan provisions relating to specific sites. To properly interpret the maps, the planning scheme must be referred to.

As adopted by Council, effective as of XXth XXXX 202X.

Based on Cadastral Data provided with the permission of the Department of Resources.

While every care is taken to ensure the accuracy of this data, the Brisbane City Council and the copyright owners, in permitting the use of this data, make no representations or warranties about its accuracy, reliability, completeness or suitability for any particular purpose and disclaims all responsibility and all liability (including without limitation, liability in negligence) for all expenses, losses, damages (including indirect or consequential damage) and costs which you might incur as a result of the data being inaccurate or incomplete in any way and for any reason.

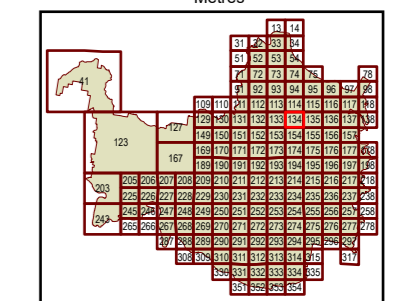
© The State of Queensland (Department of Resources) (2021)  
 © Brisbane City Council (2022)

Projection: Map Grid of Australia, Zone 56  
 Horizontal Datum: Geocentric Datum of Australia 1994

Approximate Scale @ A3 1:20,000

0 480 960

Metres



Plans for Trunk Infrastructure  
 Transport Network  
 (Road Network)  
 Map R134



**Future infrastructure**

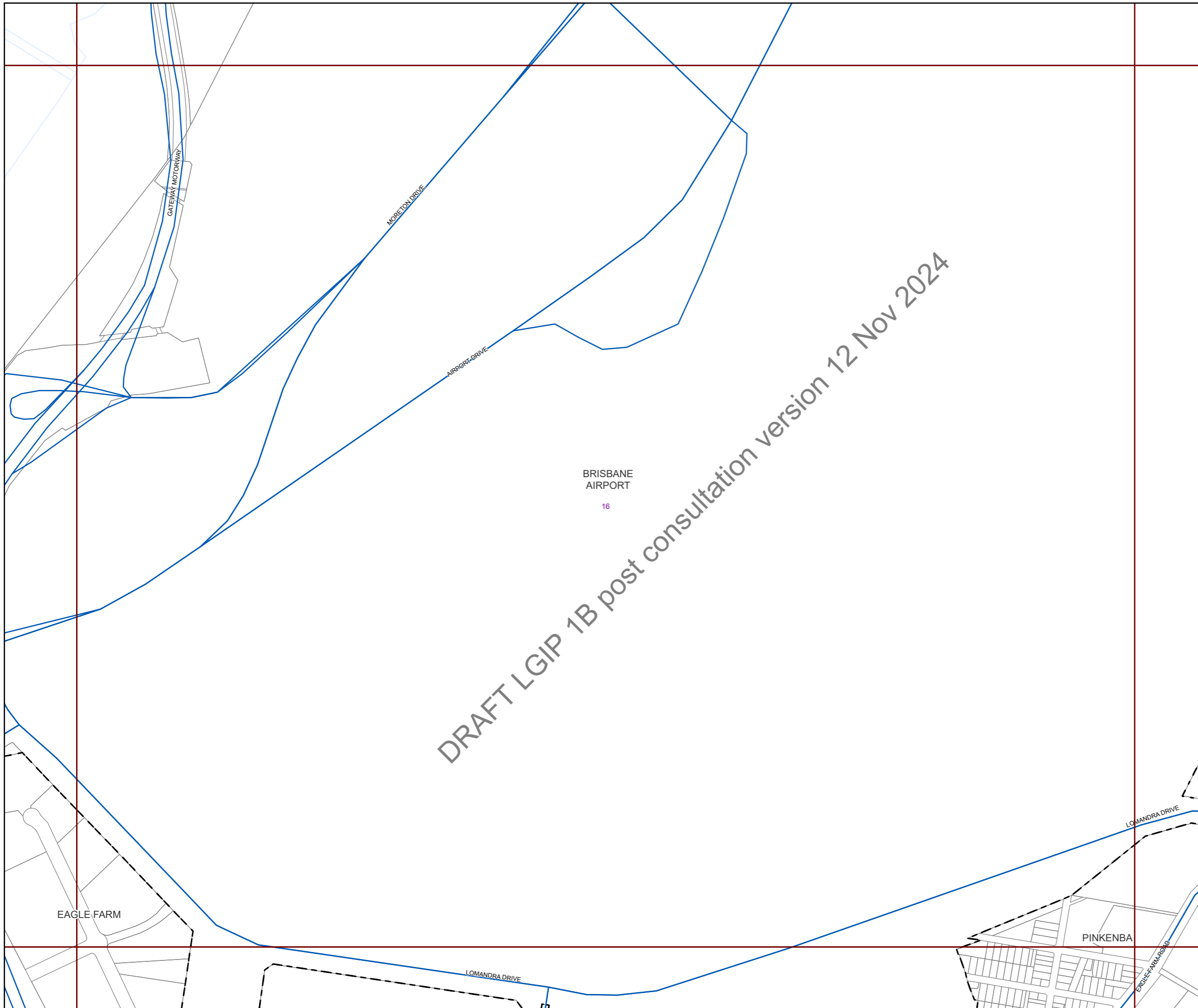
- Road intersection project
- Open level crossing
- Road corridor project
- Road bridge

**Existing Infrastructure**

- Trunk roads

**Boundaries**

- Suburb boundaries
- Priority infrastructure area
- Transport service catchments
- Property boundaries (June 2021)
- Individual network map boundaries
- Waterways



**NOTES**

This map is notional only and should not be used for interpreting City Plan provisions relating to specific sites. To properly interpret the maps, the planning scheme must be referred to.

As adopted by Council, effective as of XXth XXXX 202X.

Based on Cadastral Data provided with the permission of the Department of Resources.

While every care is taken to ensure the accuracy of this data, the Brisbane City Council and the copyright owners, in permitting the use of this data, make no representations or warranties about its accuracy, reliability, completeness or suitability for any particular purpose and disclaims all responsibility and all liability (including without limitation, liability in negligence) for all expenses, losses, damages (including indirect or consequential damage) and costs which you might incur as a result of the data being inaccurate or incomplete in any way and for any reason.

© The State of Queensland (Department of Resources) (2021)  
 © Brisbane City Council (2022)

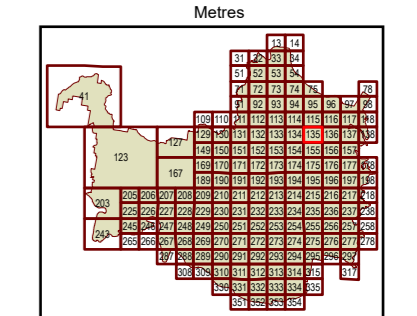


Projection: Map Grid of Australia, Zone 56  
 Horizontal Datum: Geocentric Datum of Australia 1994

Approximate Scale @ A3 1:20,000

0 480 960

Metres



Plans for Trunk Infrastructure  
 Transport Network  
 (Road Network)  
 Map R135





**Future infrastructure**

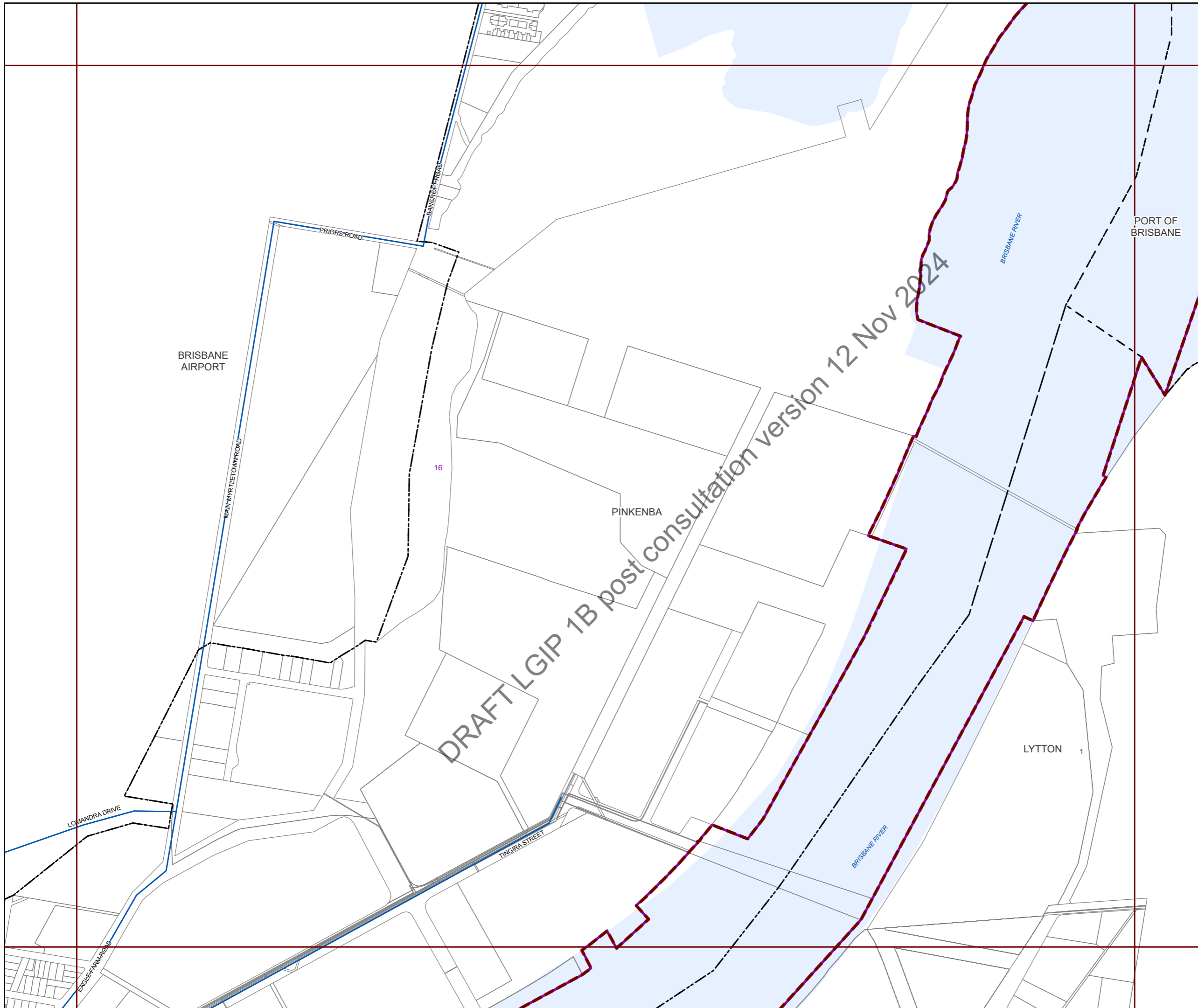
- Road intersection project
- Open level crossing
- Road corridor project
- Road bridge

**Existing Infrastructure**

- Trunk roads

**Boundaries**

- Suburb boundaries
- Priority infrastructure area
- Transport service catchments
- Property boundaries (June 2021)
- Individual network map boundaries
- Waterways



**NOTES**

This map is notional only and should not be used for interpreting City Plan provisions relating to specific sites. To properly interpret the maps, the planning scheme must be referred to.

As adopted by Council, effective as of XXth XXXX 202X.

Based on Cadastral Data provided with the permission of the Department of Resources.

While every care is taken to ensure the accuracy of this data, the Brisbane City Council and the copyright owners, in permitting the use of this data, make no representations or warranties about its accuracy, reliability, completeness or suitability for any particular purpose and disclaims all responsibility and all liability (including without limitation, liability in negligence) for all expenses, losses, damages (including indirect or consequential damage) and costs which you might incur as a result of the data being inaccurate or incomplete in any way and for any reason.

© The State of Queensland (Department of Resources) (2021)  
 © Brisbane City Council (2022)

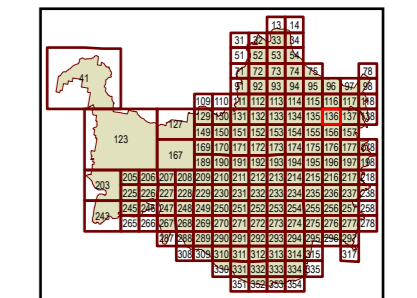


Projection: Map Grid of Australia, Zone 56  
 Horizontal Datum: Geocentric Datum of Australia 1994

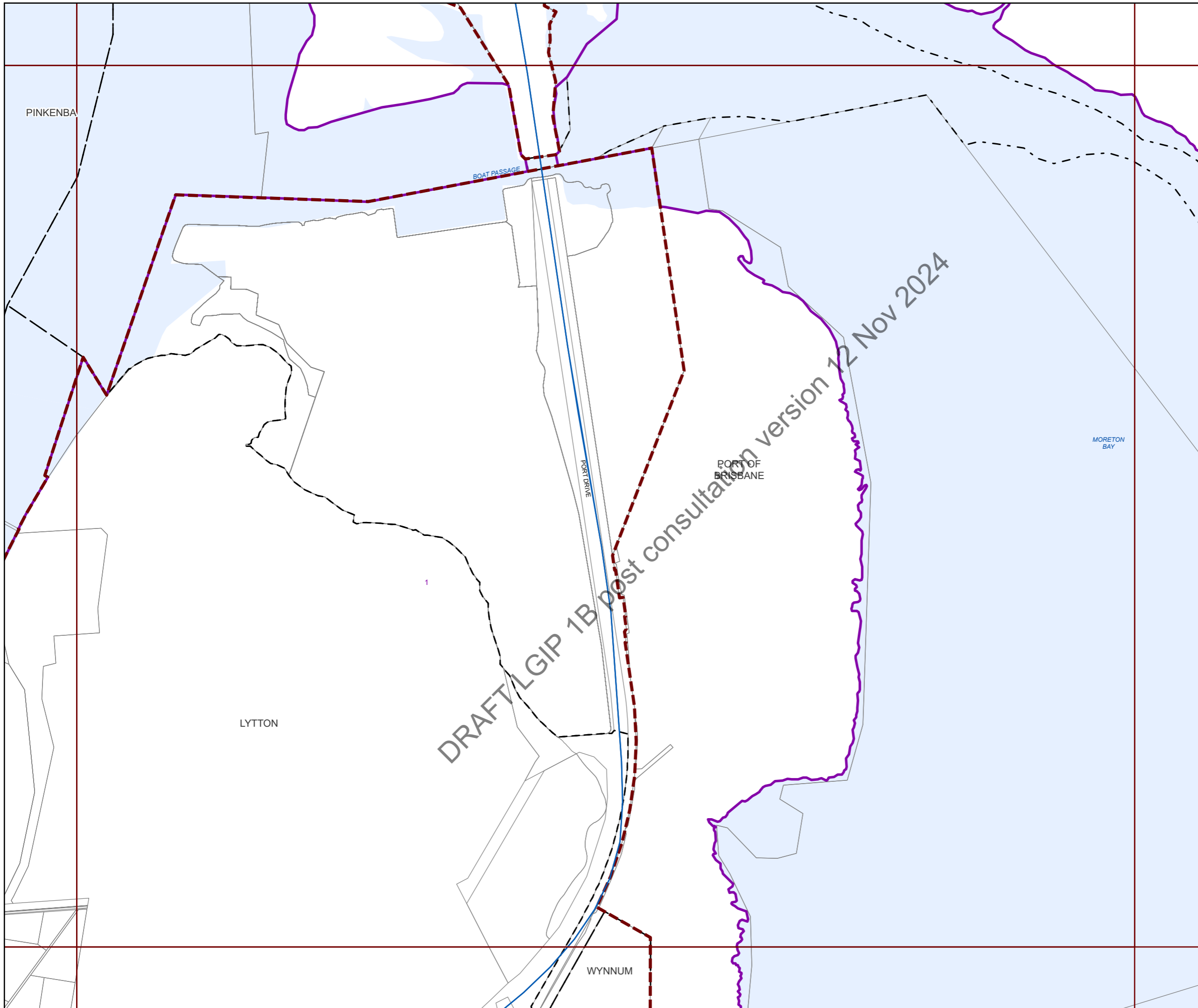
Approximate Scale @ A3 1:20,000

0 480 960

Metres



Plans for Trunk Infrastructure  
 Transport Network  
 (Road Network)  
 Map R136



**Future infrastructure**

- Road intersection project
- Open level crossing
- Road corridor project
- Road bridge

**Existing Infrastructure**

- Trunk roads

**Boundaries**

- Suburb boundaries
- Priority infrastructure area
- Transport service catchments
- Property boundaries (June 2021)
- Individual network map boundaries
- Waterways

**NOTES**

This map is notional only and should not be used for interpreting City Plan provisions relating to specific sites. To properly interpret the maps, the planning scheme must be referred to.

As adopted by Council, effective as of XXth XXXX 202X.

Based on Cadastral Data provided with the permission of the Department of Resources.

While every care is taken to ensure the accuracy of this data, the Brisbane City Council and the copyright owners, in permitting the use of this data, make no representations or warranties about its accuracy, reliability, completeness or suitability for any particular purpose and disclaims all responsibility and all liability (including without limitation, liability in negligence) for all expenses, losses, damages (including indirect or consequential damage) and costs which you might incur as a result of the data being inaccurate or incomplete in any way and for any reason.

© The State of Queensland (Department of Resources) (2021)  
 © Brisbane City Council (2022)

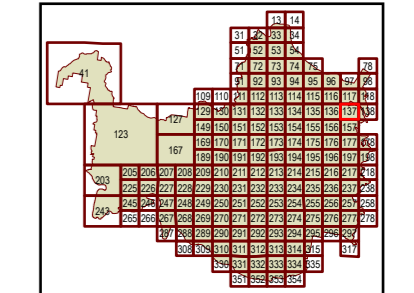


Projection: Map Grid of Australia, Zone 56  
 Horizontal Datum: Geocentric Datum of Australia 1994

Approximate Scale @ A3 1:20,000

0 480 960

Metres



Plans for Trunk Infrastructure  
 Transport Network  
 (Road Network)  
 Map R137





**Future infrastructure**

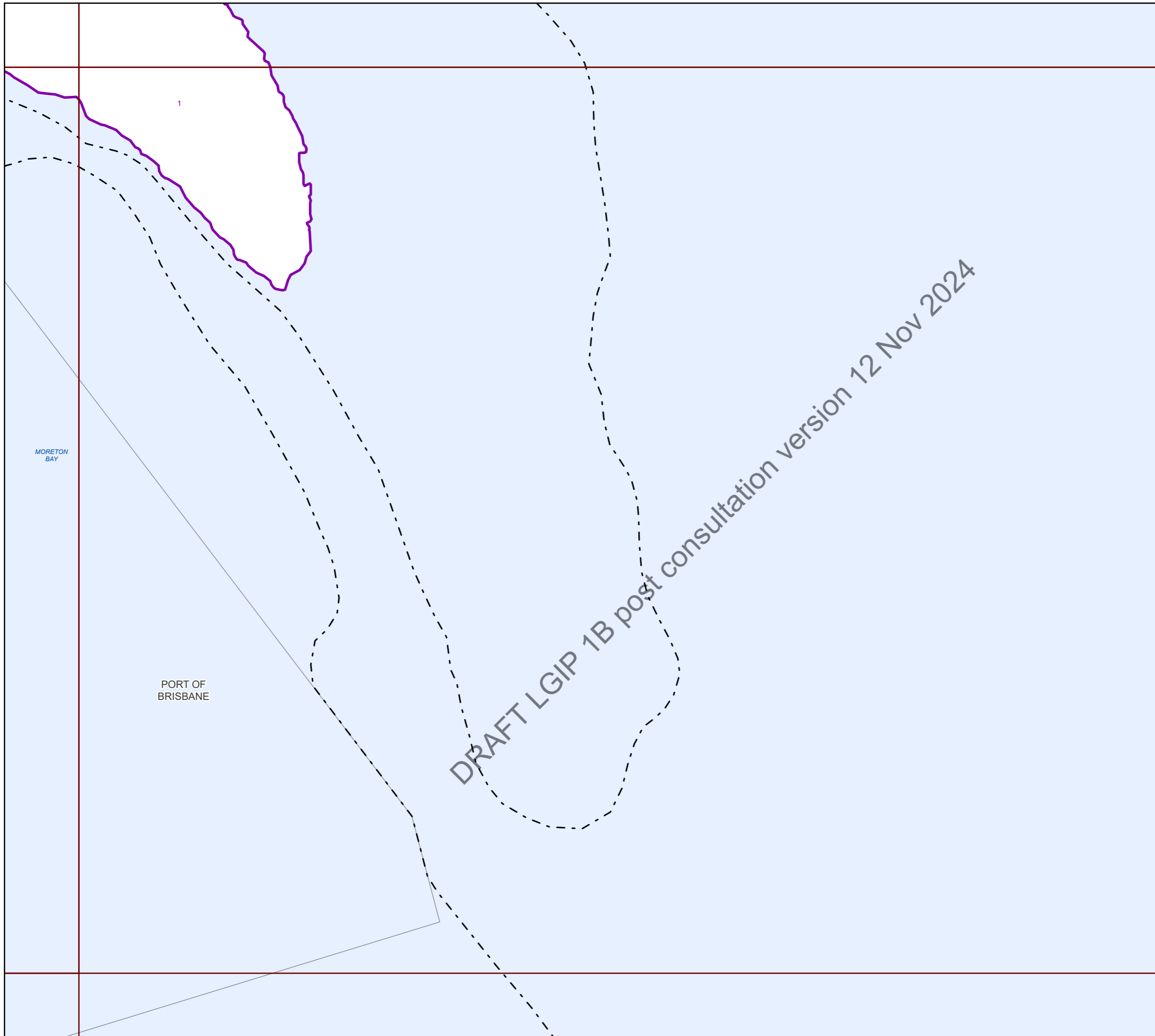
- Road intersection project
- Open level crossing
- Road corridor project
- Road bridge

**Existing Infrastructure**

- Trunk roads

**Boundaries**

- Suburb boundaries
- Priority infrastructure area
- Transport service catchments
- Property boundaries (June 2021)
- Individual network map boundaries
- Waterways



**NOTES**

This map is notional only and should not be used for interpreting City Plan provisions relating to specific sites. To properly interpret the maps, the planning scheme must be referred to.

As adopted by Council, effective as of XXth XXXX 202X.

Based on Cadastral Data provided with the permission of the Department of Resources.

While every care is taken to ensure the accuracy of this data, the Brisbane City Council and the copyright owners, in permitting the use of this data, make no representations or warranties about its accuracy, reliability, completeness or suitability for any particular purpose and disclaims all responsibility and all liability (including without limitation, liability in negligence) for all expenses, losses, damages (including indirect or consequential damage) and costs which you might incur as a result of the data being inaccurate or incomplete in any way and for any reason.

© The State of Queensland (Department of Resources) (2021)  
 © Brisbane City Council (2022)

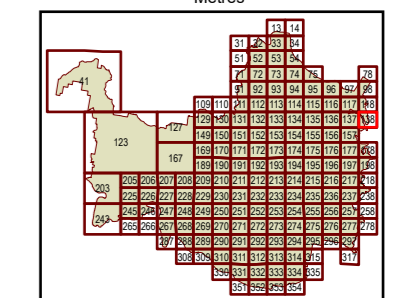


Projection: Map Grid of Australia, Zone 56  
 Horizontal Datum: Geocentric Datum of Australia 1994

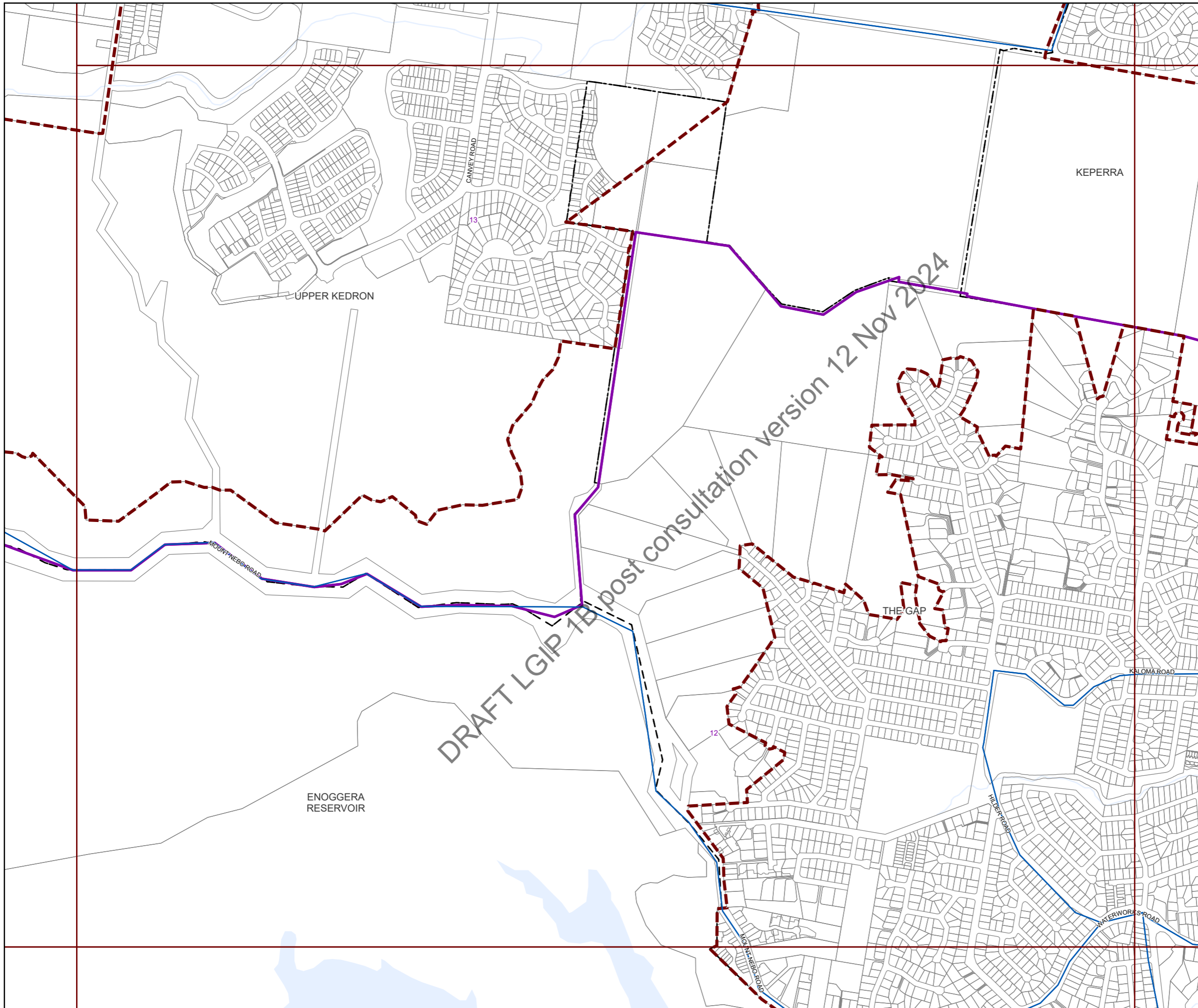
Approximate Scale @ A3 1:20,000

0 480 960

Metres



Plans for Trunk Infrastructure  
 Transport Network  
 (Road Network)  
 Map R138



**Future infrastructure**

- Road intersection project
- Open level crossing
- Road corridor project
- Road bridge

**Existing Infrastructure**

- Trunk roads

**Boundaries**

- Suburb boundaries
- Priority infrastructure area
- Transport service catchments
- Property boundaries (June 2021)
- Individual network map boundaries
- Waterways

**NOTES**

This map is notional only and should not be used for interpreting City Plan provisions relating to specific sites. To properly interpret the maps, the planning scheme must be referred to.

As adopted by Council, effective as of XXth XXXX 202X.

Based on Cadastral Data provided with the permission of the Department of Resources.

While every care is taken to ensure the accuracy of this data, the Brisbane City Council and the copyright owners, in permitting the use of this data, make no representations or warranties about its accuracy, reliability, completeness or suitability for any particular purpose and disclaims all responsibility and all liability (including without limitation, liability in negligence) for all expenses, losses, damages (including indirect or consequential damage) and costs which you might incur as a result of the data being inaccurate or incomplete in any way and for any reason.

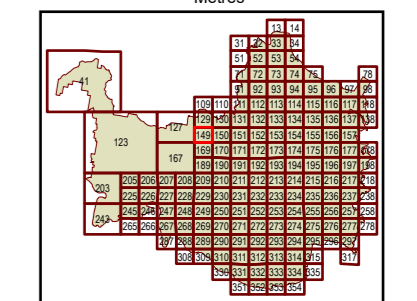
© The State of Queensland (Department of Resources) (2021)  
 © Brisbane City Council (2022)

Projection: Map Grid of Australia, Zone 56  
 Horizontal Datum: Geocentric Datum of Australia 1994

Approximate Scale @ A3 1:20,000

0 480 960

Metres



Plans for Trunk Infrastructure  
 Transport Network  
 (Road Network)  
 Map R149





**Future infrastructure**

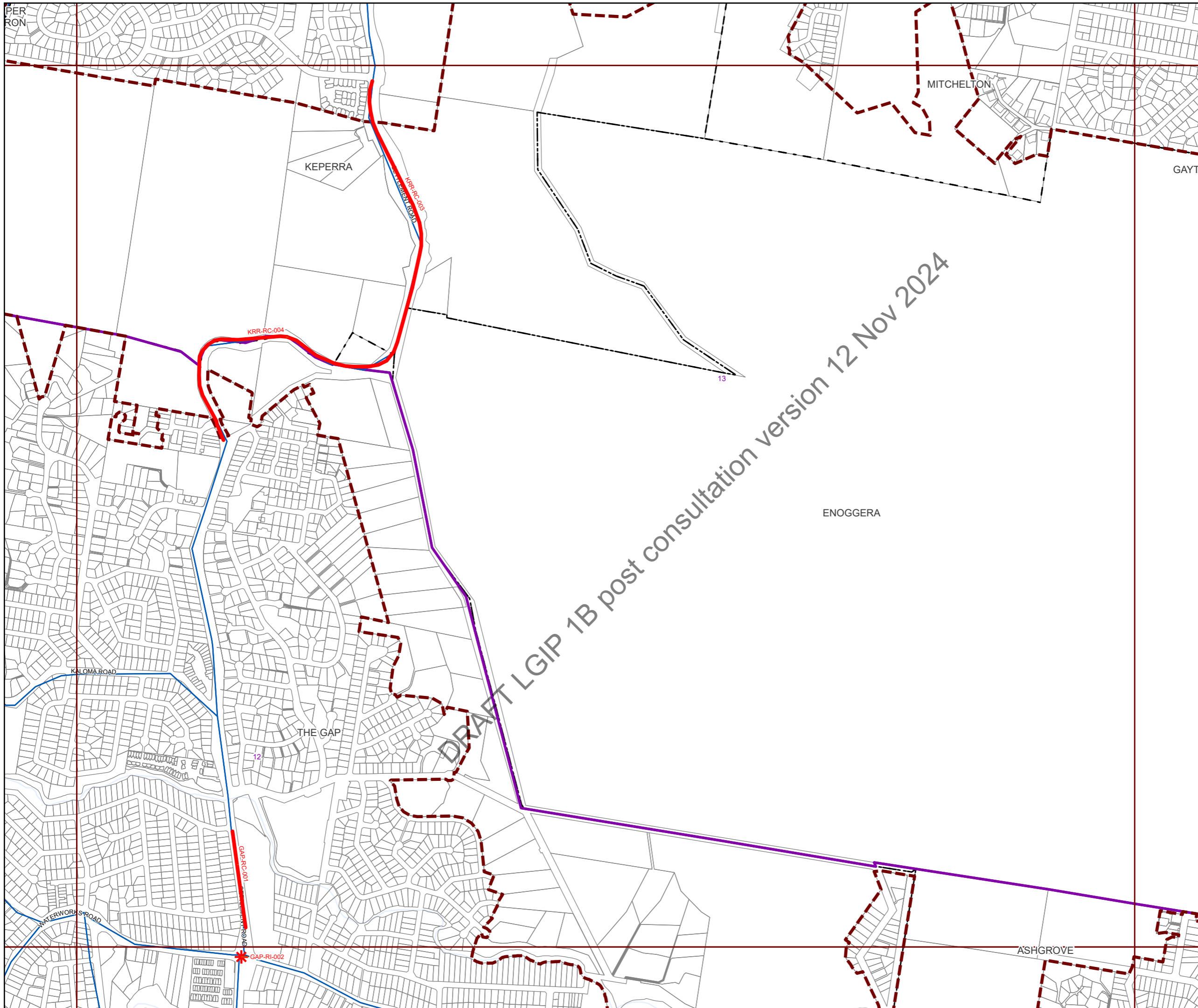
- Road intersection project
- Open level crossing
- Road corridor project
- Road bridge

**Existing Infrastructure**

- Trunk roads

**Boundaries**

- Suburb boundaries
- Priority infrastructure area
- Transport service catchments
- Property boundaries (June 2021)
- Individual network map boundaries
- Waterways



DRAFT LGIP 1B post consultation version 12 Nov 2024

**NOTES**

This map is notional only and should not be used for interpreting City Plan provisions relating to specific sites. To properly interpret the maps, the planning scheme must be referred to.

As adopted by Council, effective as of XXth XXXX 202X.

Based on Cadastral Data provided with the permission of the Department of Resources.

While every care is taken to ensure the accuracy of this data, the Brisbane City Council and the copyright owners, in permitting the use of this data, make no representations or warranties about its accuracy, reliability, completeness or suitability for any particular purpose and disclaims all responsibility and all liability (including without limitation, liability in negligence) for all expenses, losses, damages (including indirect or consequential damage) and costs which you might incur as a result of the data being inaccurate or incomplete in any way and for any reason.

© The State of Queensland (Department of Resources) (2021)  
 © Brisbane City Council (2022)

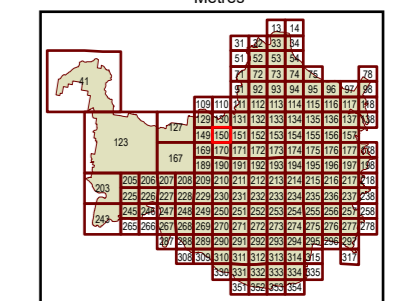


Projection: Map Grid of Australia, Zone 56  
 Horizontal Datum: Geocentric Datum of Australia 1994

Approximate Scale @ A3 1:20,000

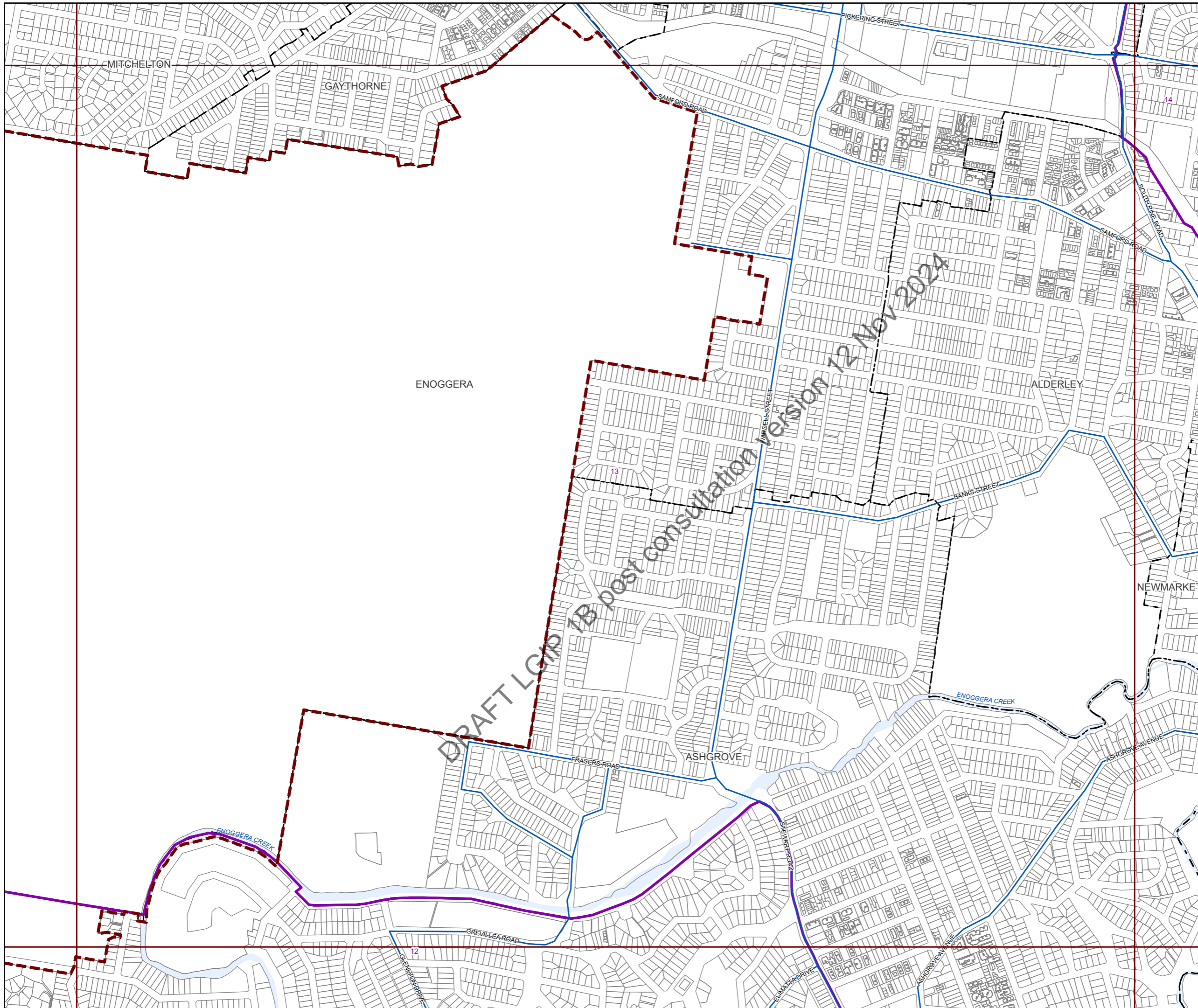
0 480 960

Metres



Plans for Trunk Infrastructure  
 Transport Network  
 (Road Network)  
 Map R150





**Future infrastructure**

- Road intersection project
- Open level crossing
- Road corridor project
- Road bridge

**Existing Infrastructure**

- Trunk roads

**Boundaries**

- Suburb boundaries
- Priority infrastructure area
- Transport service catchments
- Property boundaries (June 2021)
- Individual network map boundaries
- Waterways

**NOTES**

This map is notional only and should not be used for interpreting City Plan provisions relating to specific sites. To properly interpret the maps, the planning scheme must be referred to.

As adopted by Council, effective as of XXth XXXX 202X.

Based on Cadastral Data provided with the permission of the Department of Resources.

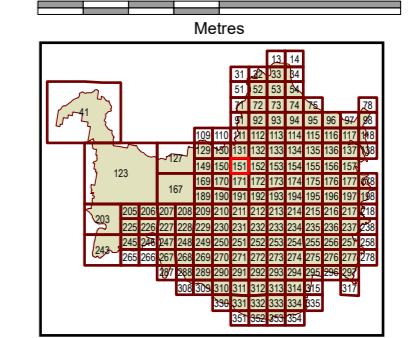
While every care is taken to ensure the accuracy of this data, the Brisbane City Council and the copyright owners, in permitting the use of this data, make no representations or warranties about its accuracy, reliability, completeness or suitability for any particular purpose and disclaims all responsibility and all liability (including without limitation, liability in negligence) for all expenses, losses, damages (including indirect or consequential damage) and costs which you might incur as a result of the data being inaccurate or incomplete in any way and for any reason.

© The State of Queensland (Department of Resources) (2021)  
 © Brisbane City Council (2022)



Projection: Map Grid of Australia, Zone 56  
 Horizontal Datum: Geocentric Datum of Australia 1994

Approximate Scale @ A3 1:20,000



Plans for Trunk Infrastructure  
 Transport Network  
 (Road Network)  
 Map R151





**Future infrastructure**

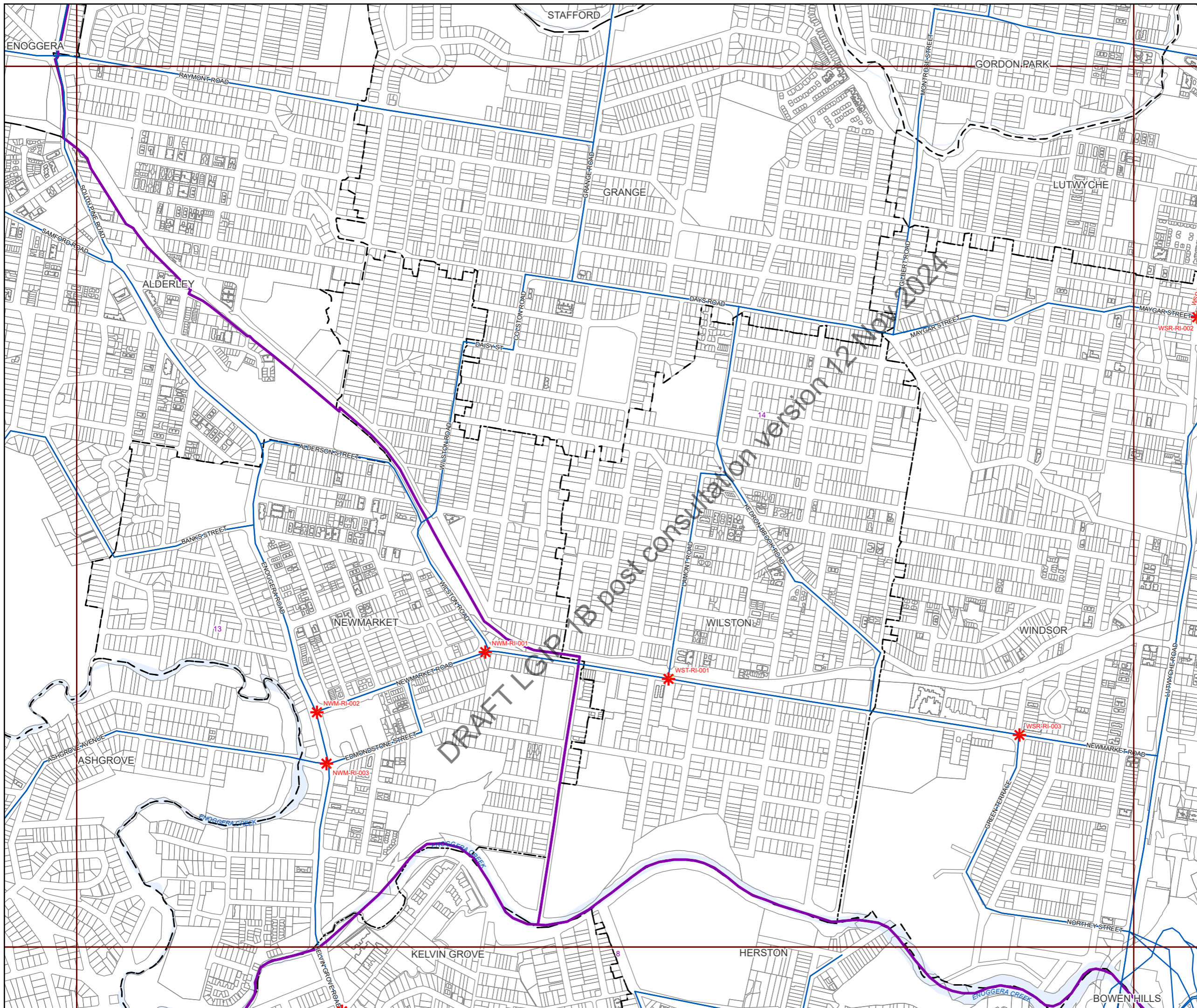
- Road intersection project
- Open level crossing
- Road corridor project
- Road bridge

**Existing Infrastructure**

- Trunk roads

**Boundaries**

- Suburb boundaries
- Priority infrastructure area
- Transport service catchments
- Property boundaries (June 2021)
- Individual network map boundaries
- Waterways



**NOTES**

This map is notional only and should not be used for interpreting City Plan provisions relating to specific sites. To properly interpret the maps, the planning scheme must be referred to.

As adopted by Council, effective as of XXth XXXX 202X.

Based on Cadastral Data provided with the permission of the Department of Resources.

While every care is taken to ensure the accuracy of this data, the Brisbane City Council and the copyright owners, in permitting the use of this data, make no representations or warranties about its accuracy, reliability, completeness or suitability for any particular purpose and disclaims all responsibility and all liability (including without limitation, liability in negligence) for all expenses, losses, damages (including indirect or consequential damage) and costs which you might incur as a result of the data being inaccurate or incomplete in any way and for any reason.

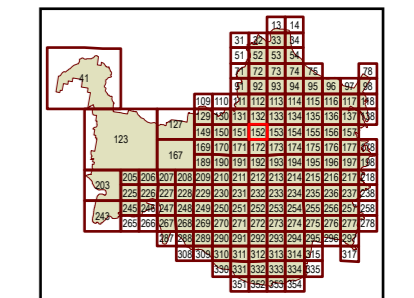
© The State of Queensland (Department of Resources) (2021)  
 © Brisbane City Council (2022)

Projection: Map Grid of Australia, Zone 56  
 Horizontal Datum: Geocentric Datum of Australia 1994

Approximate Scale @ A3 1:20,000

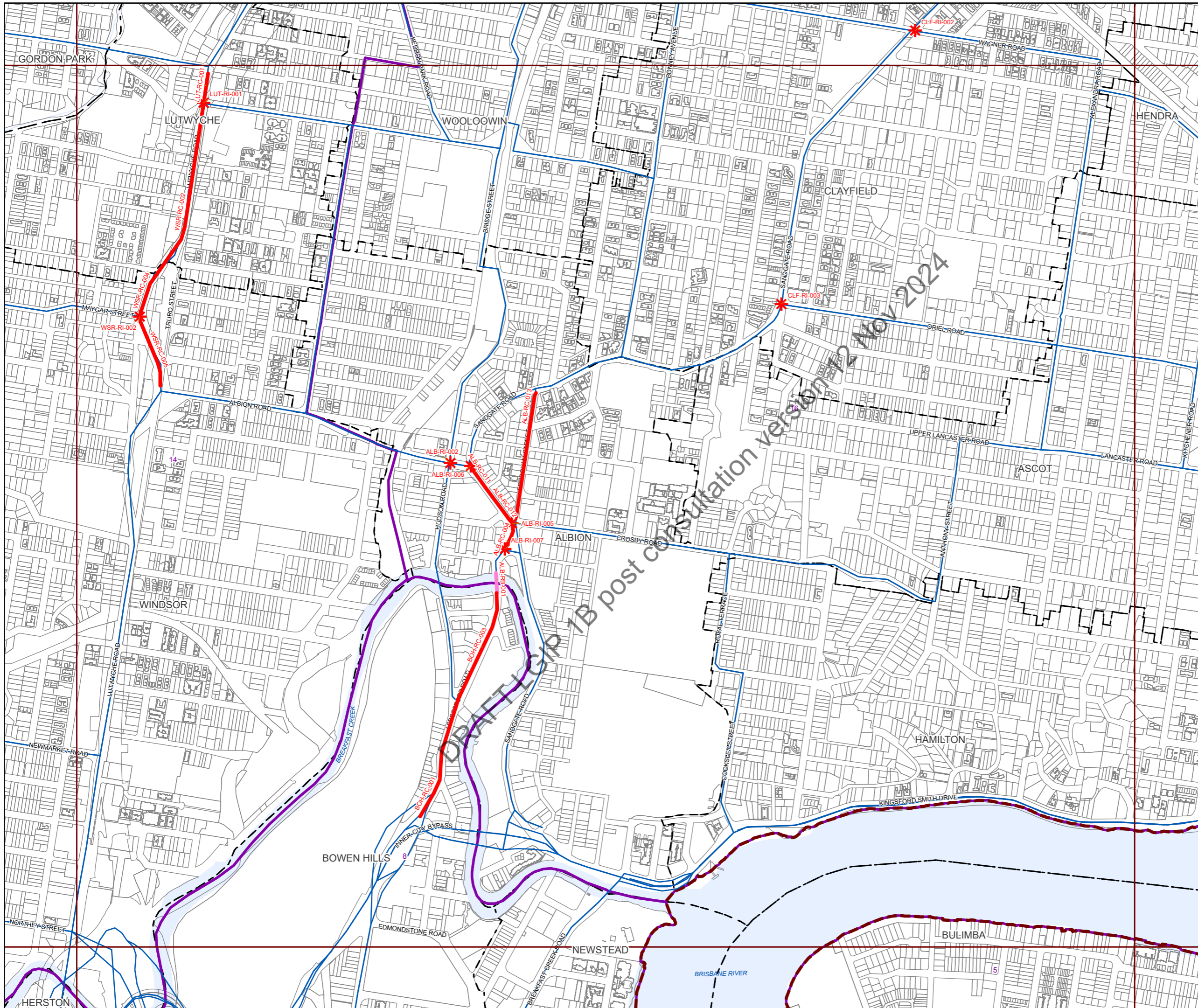
0 480 960

Metres



Plans for Trunk Infrastructure  
 Transport Network  
 (Road Network)  
 Map R152





**Future infrastructure**

- Road intersection project
- Open level crossing
- Road corridor project
- Road bridge

**Existing Infrastructure**

- Trunk roads

**Boundaries**

- Suburb boundaries
- Priority infrastructure area
- Transport service catchments
- Property boundaries (June 2021)
- Individual network map boundaries
- Waterways

DRAFT LGIP 7B post consultation version 21 Nov 2024

**NOTES**

This map is notional only and should not be used for interpreting City Plan provisions relating to specific sites. To properly interpret the maps, the planning scheme must be referred to.

As adopted by Council, effective as of XXth XXXX 202X.

Based on Cadastral Data provided with the permission of the Department of Resources.

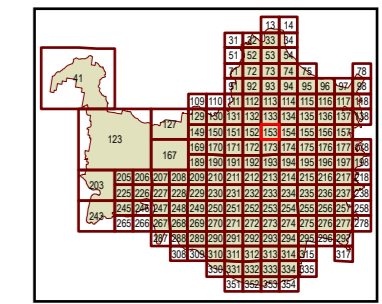
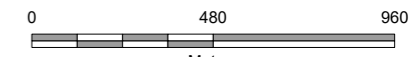
While every care is taken to ensure the accuracy of this data, the Brisbane City Council and the copyright owners, in permitting the use of this data, make no representations or warranties about its accuracy, reliability, completeness or suitability for any particular purpose and disclaims all responsibility and all liability (including without limitation, liability in negligence) for all expenses, losses, damages (including indirect or consequential damage) and costs which you might incur as a result of the data being inaccurate or incomplete in any way and for any reason.

© The State of Queensland (Department of Resources) (2021)  
 © Brisbane City Council (2022)



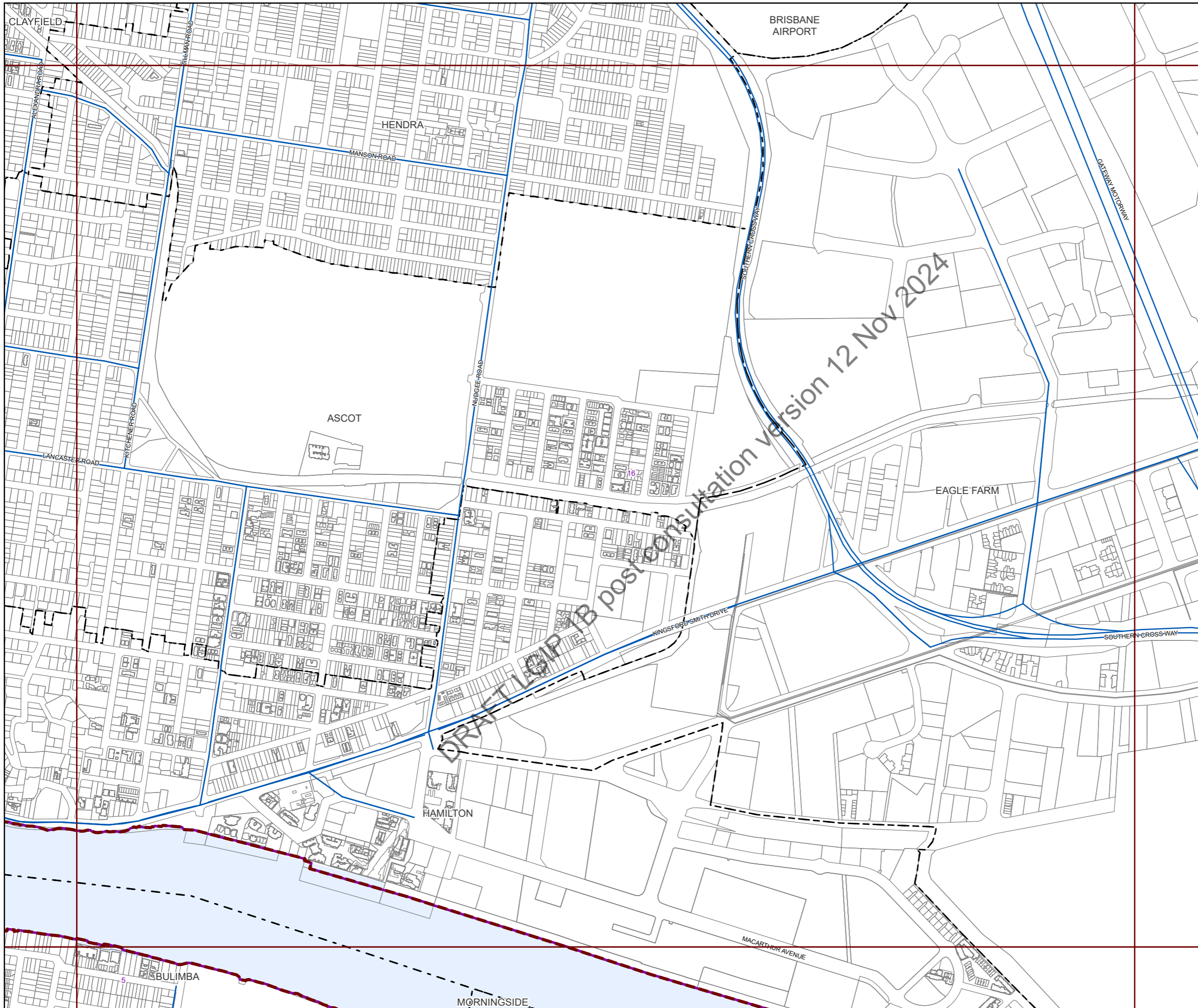
Projection: Map Grid of Australia, Zone 56  
 Horizontal Datum: Geocentric Datum of Australia 1994

Approximate Scale @ A3 1:20,000



Plans for Trunk Infrastructure  
 Transport Network  
 (Road Network)  
 Map R153





**Future infrastructure**

- Road intersection project
- Open level crossing
- Road corridor project
- Road bridge

**Existing Infrastructure**

- Trunk roads

**Boundaries**

- Suburb boundaries
- Priority infrastructure area
- Transport service catchments
- Property boundaries (June 2021)
- Individual network map boundaries
- Waterways

**NOTES**

This map is notional only and should not be used for interpreting City Plan provisions relating to specific sites. To properly interpret the maps, the planning scheme must be referred to.

As adopted by Council, effective as of XXth XXXX 202X.

Based on Cadastral Data provided with the permission of the Department of Resources.

While every care is taken to ensure the accuracy of this data, the Brisbane City Council and the copyright owners, in permitting the use of this data, make no representations or warranties about its accuracy, reliability, completeness or suitability for any particular purpose and disclaims all responsibility and all liability (including without limitation, liability in negligence) for all expenses, losses, damages (including indirect or consequential damage) and costs which you might incur as a result of the data being inaccurate or incomplete in any way and for any reason.

© The State of Queensland (Department of Resources) (2021)  
 © Brisbane City Council (2022)

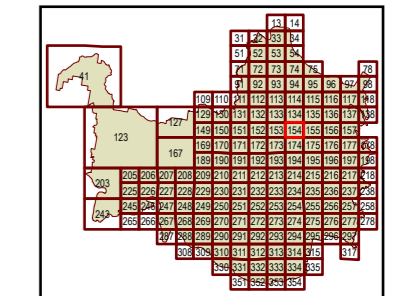


Projection: Map Grid of Australia, Zone 56  
 Horizontal Datum: Geocentric Datum of Australia 1994

Approximate Scale @ A3 1:20,000

0 480 960

Metres



Plans for Trunk Infrastructure  
 Transport Network  
 (Road Network)  
 Map R154





**Future infrastructure**

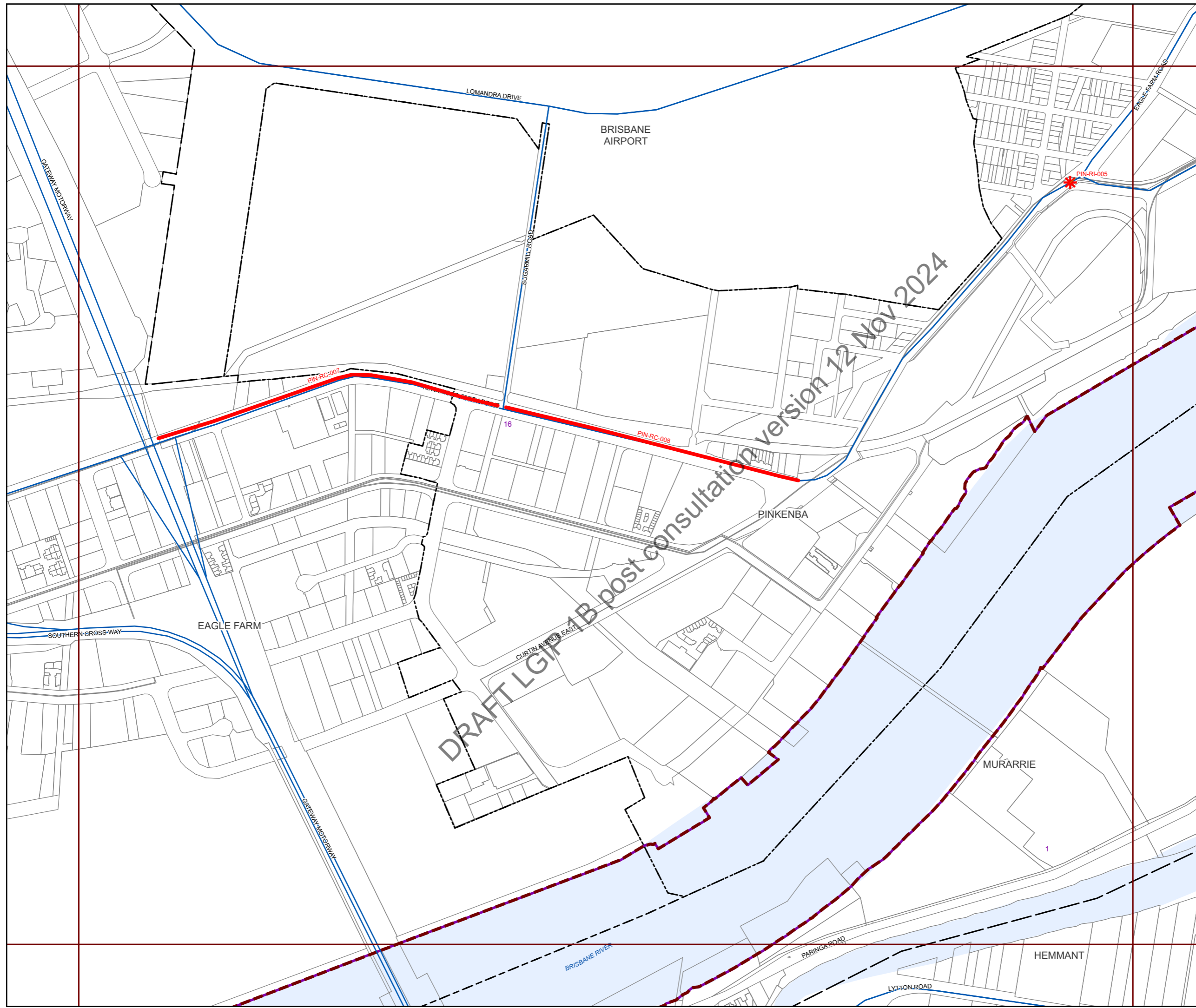
- Road intersection project
- Open level crossing
- Road corridor project
- Road bridge

**Existing Infrastructure**

- Trunk roads

**Boundaries**

- Suburb boundaries
- Priority infrastructure area
- Transport service catchments
- Property boundaries (June 2021)
- Individual network map boundaries
- Waterways



**NOTES**

This map is notional only and should not be used for interpreting City Plan provisions relating to specific sites. To properly interpret the maps, the planning scheme must be referred to.

As adopted by Council, effective as of XXth XXXX 202X.

Based on Cadastral Data provided with the permission of the Department of Resources.

While every care is taken to ensure the accuracy of this data, the Brisbane City Council and the copyright owners, in permitting the use of this data, make no representations or warranties about its accuracy, reliability, completeness or suitability for any particular purpose and disclaims all responsibility and all liability (including without limitation, liability in negligence) for all expenses, losses, damages (including indirect or consequential damage) and costs which you might incur as a result of the data being inaccurate or incomplete in any way and for any reason.

© The State of Queensland (Department of Resources) (2021)  
 © Brisbane City Council (2022)

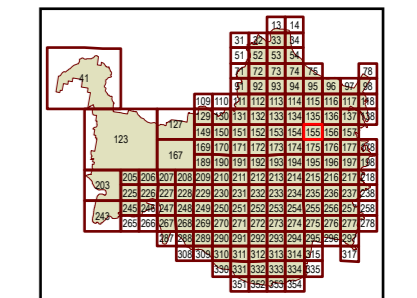


Projection: Map Grid of Australia, Zone 56  
 Horizontal Datum: Geocentric Datum of Australia 1994

Approximate Scale @ A3 1:20,000

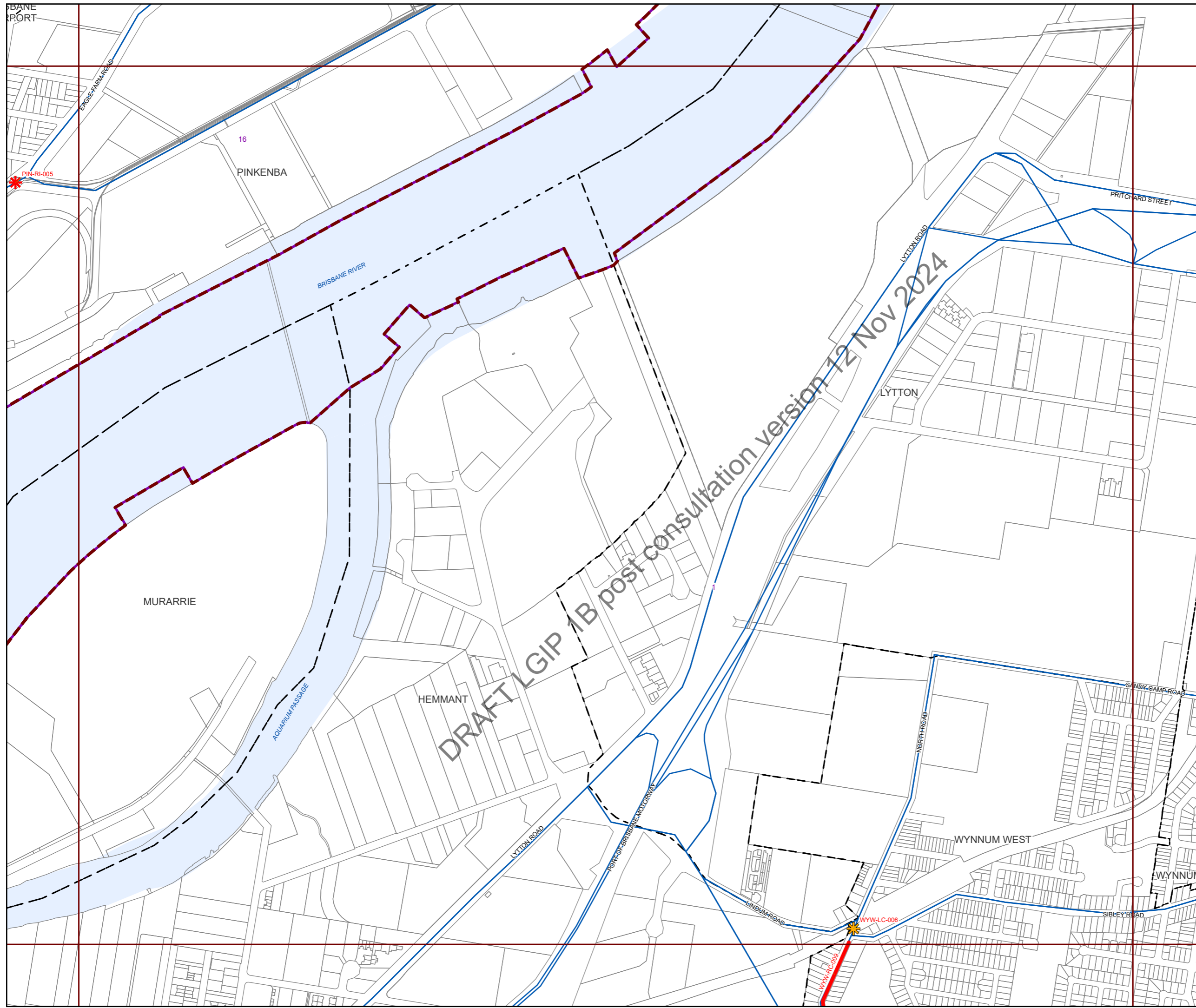
0 480 960

Metres



Plans for Trunk Infrastructure  
 Transport Network  
 (Road Network)  
 Map R155





**Future infrastructure**

- Road intersection project
- Open level crossing
- Road corridor project
- Road bridge

**Existing Infrastructure**

- Trunk roads

**Boundaries**

- Suburb boundaries
- Priority infrastructure area
- Transport service catchments
- Property boundaries (June 2021)
- Individual network map boundaries
- Waterways

**NOTES**

This map is notional only and should not be used for interpreting City Plan provisions relating to specific sites. To properly interpret the maps, the planning scheme must be referred to.

As adopted by Council, effective as of XXth XXXX 202X.

Based on Cadastral Data provided with the permission of the Department of Resources.

While every care is taken to ensure the accuracy of this data, the Brisbane City Council and the copyright owners, in permitting the use of this data, make no representations or warranties about its accuracy, reliability, completeness or suitability for any particular purpose and disclaims all responsibility and all liability (including without limitation, liability in negligence) for all expenses, losses, damages (including indirect or consequential damage) and costs which you might incur as a result of the data being inaccurate or incomplete in any way and for any reason.

© The State of Queensland (Department of Resources) (2021)  
 © Brisbane City Council (2022)

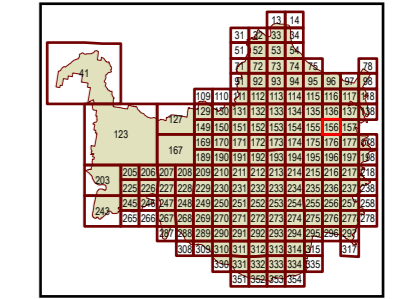


Projection: Map Grid of Australia, Zone 56  
 Horizontal Datum: Geocentric Datum of Australia 1994

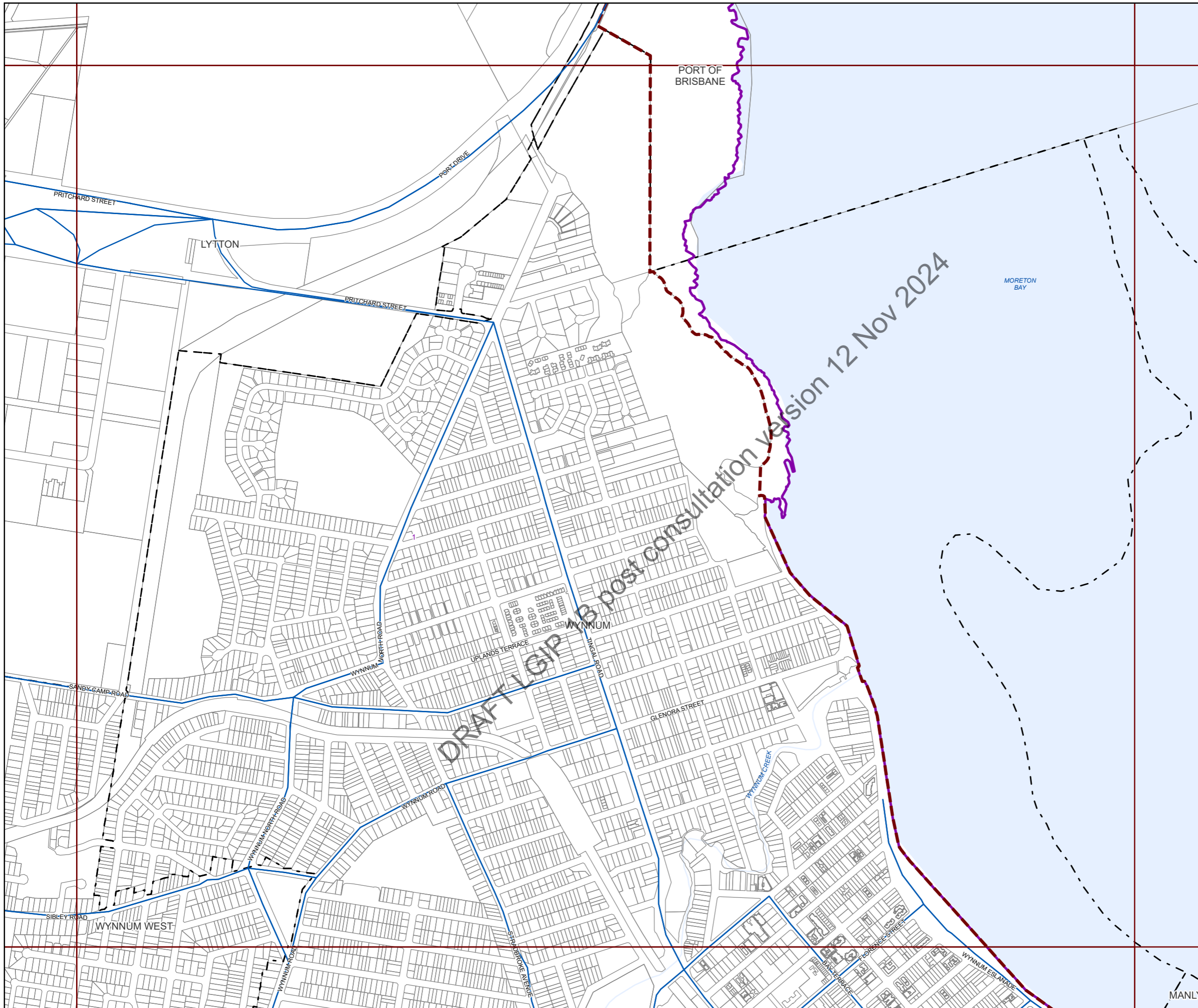
Approximate Scale @ A3 1:20,000

0 480 960

Metres



Plans for Trunk Infrastructure  
 Transport Network  
 (Road Network)  
 Map R156



**Future infrastructure**

- Road intersection project
- Open level crossing
- Road corridor project
- Road bridge

**Existing Infrastructure**

- Trunk roads

**Boundaries**

- Suburb boundaries
- Priority infrastructure area
- Transport service catchments
- Property boundaries (June 2021)
- Individual network map boundaries
- Waterways

**NOTES**

This map is notional only and should not be used for interpreting City Plan provisions relating to specific sites. To properly interpret the maps, the planning scheme must be referred to.

As adopted by Council, effective as of XXth XXXX 202X.

Based on Cadastral Data provided with the permission of the Department of Resources.

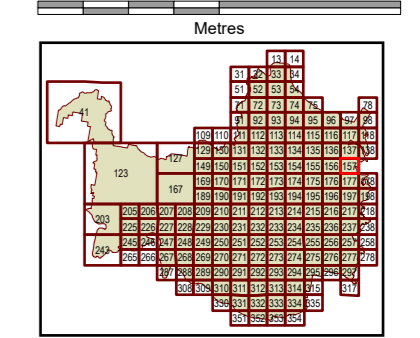
While every care is taken to ensure the accuracy of this data, the Brisbane City Council and the copyright owners, in permitting the use of this data, make no representations or warranties about its accuracy, reliability, completeness or suitability for any particular purpose and disclaims all responsibility and all liability (including without limitation, liability in negligence) for all expenses, losses, damages (including indirect or consequential damage) and costs which you might incur as a result of the data being inaccurate or incomplete in any way and for any reason.

© The State of Queensland (Department of Resources) (2021)  
 © Brisbane City Council (2022)



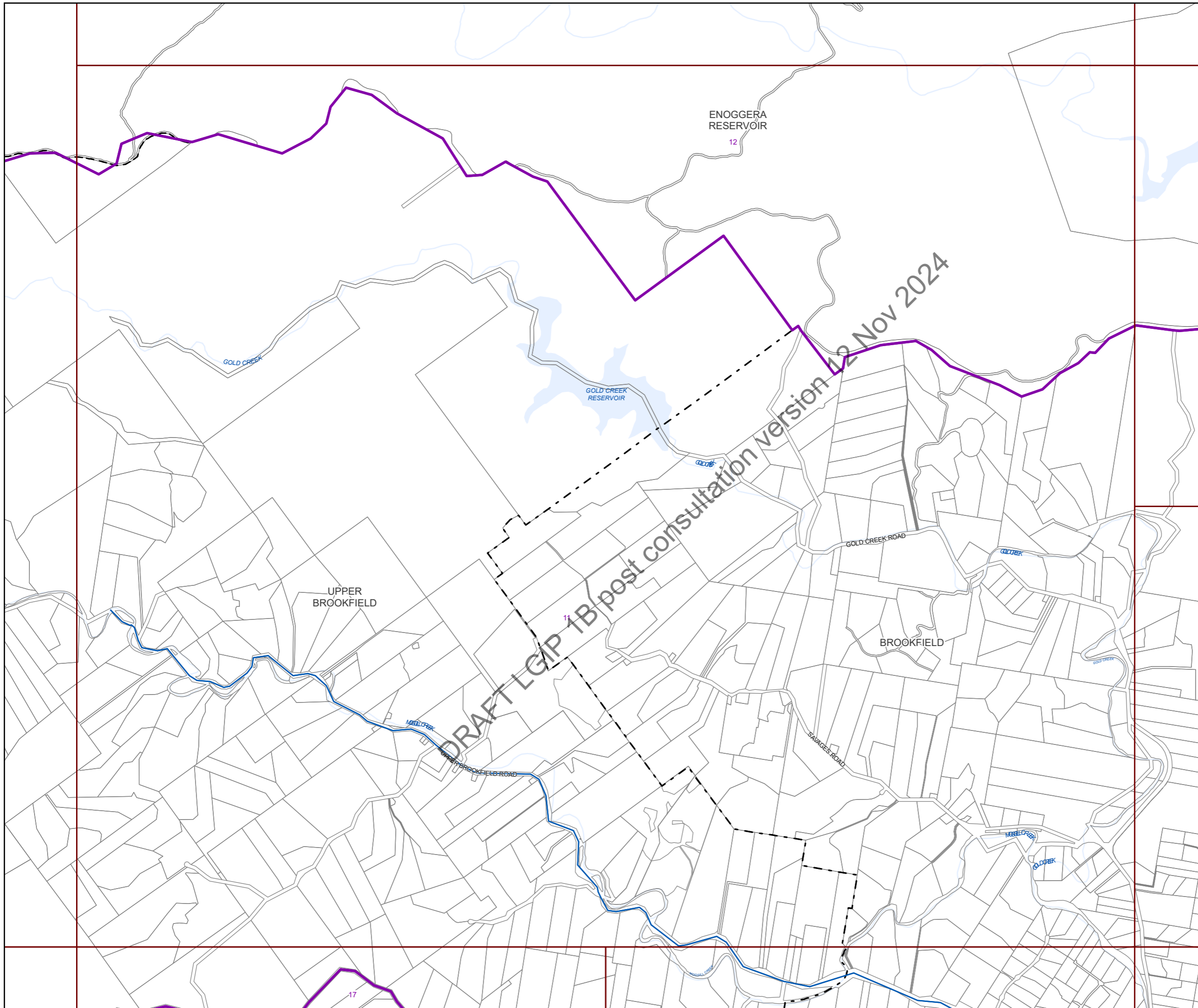
Projection: Map Grid of Australia, Zone 56  
 Horizontal Datum: Geocentric Datum of Australia 1994

Approximate Scale @ A3 1:20,000



Plans for Trunk Infrastructure  
 Transport Network  
 (Road Network)  
 Map R157





**Future infrastructure**

- Road intersection project
- Open level crossing
- Road corridor project
- Road bridge

**Existing Infrastructure**

- Trunk roads

**Boundaries**

- Suburb boundaries
- Priority infrastructure area
- Transport service catchments
- Property boundaries (June 2021)
- Individual network map boundaries
- Waterways

**NOTES**

This map is notional only and should not be used for interpreting City Plan provisions relating to specific sites. To properly interpret the maps, the planning scheme must be referred to.

As adopted by Council, effective as of XXth XXXX 202X.

Based on Cadastral Data provided with the permission of the Department of Resources.

While every care is taken to ensure the accuracy of this data, the Brisbane City Council and the copyright owners, in permitting the use of this data, make no representations or warranties about its accuracy, reliability, completeness or suitability for any particular purpose and disclaims all responsibility and all liability (including without limitation, liability in negligence) for all expenses, losses, damages (including indirect or consequential damage) and costs which you might incur as a result of the data being inaccurate or incomplete in any way and for any reason.

© The State of Queensland (Department of Resources) (2021)  
 © Brisbane City Council (2022)

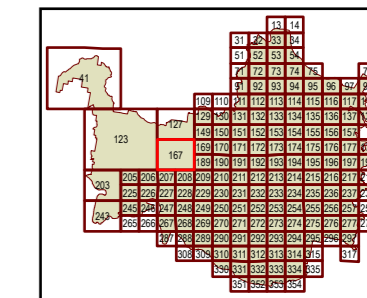


Projection: Map Grid of Australia, Zone 56  
 Horizontal Datum: Geocentric Datum of Australia 1994

Approximate Scale @ A3 1:10,000

0 240 480

Metres



Plans for Trunk Infrastructure  
 Transport Network  
 (Road Network)  
 Map R167



**Future infrastructure**

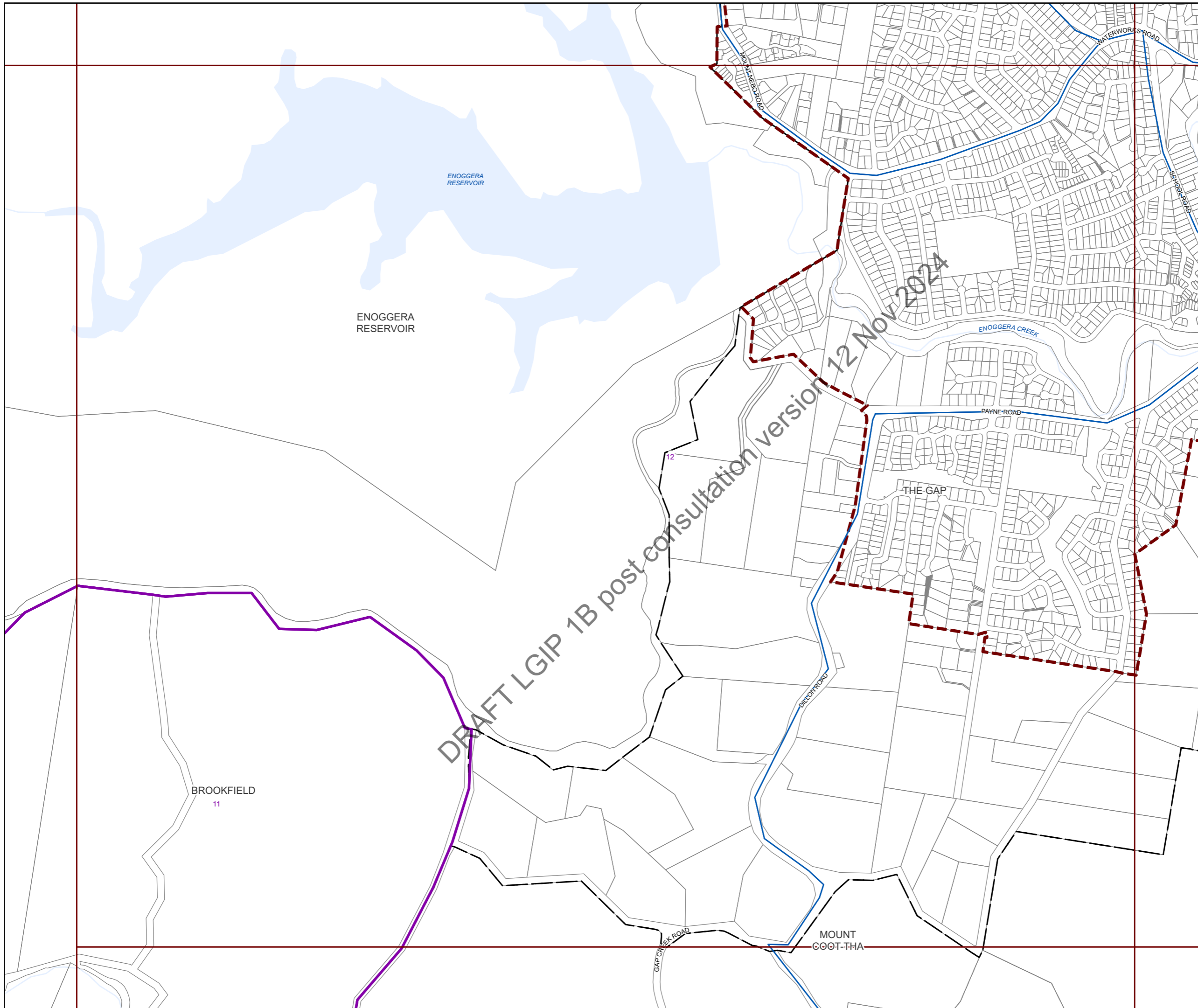
- Road intersection project
- Open level crossing
- Road corridor project
- Road bridge

**Existing Infrastructure**

- Trunk roads

**Boundaries**

- Suburb boundaries
- Priority infrastructure area
- Transport service catchments
- Property boundaries (June 2021)
- Individual network map boundaries
- Waterways



**NOTES**

This map is notional only and should not be used for interpreting City Plan provisions relating to specific sites. To properly interpret the maps, the planning scheme must be referred to.

As adopted by Council, effective as of XXth XXXX 202X.

Based on Cadastral Data provided with the permission of the Department of Resources.

While every care is taken to ensure the accuracy of this data, the Brisbane City Council and the copyright owners, in permitting the use of this data, make no representations or warranties about its accuracy, reliability, completeness or suitability for any particular purpose and disclaims all responsibility and all liability (including without limitation, liability in negligence) for all expenses, losses, damages (including indirect or consequential damage) and costs which you might incur as a result of the data being inaccurate or incomplete in any way and for any reason.

© The State of Queensland (Department of Resources) (2021)  
 © Brisbane City Council (2022)

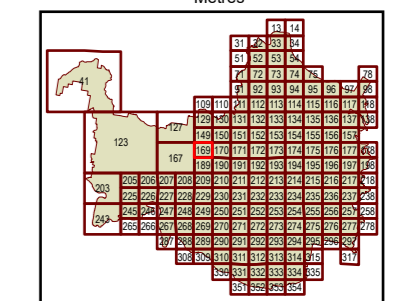


Projection: Map Grid of Australia, Zone 56  
 Horizontal Datum: Geocentric Datum of Australia 1994

Approximate Scale @ A3 1:20,000

0 480 960

Metres



Plans for Trunk Infrastructure  
 Transport Network  
 (Road Network)  
 Map R169





**Future infrastructure**

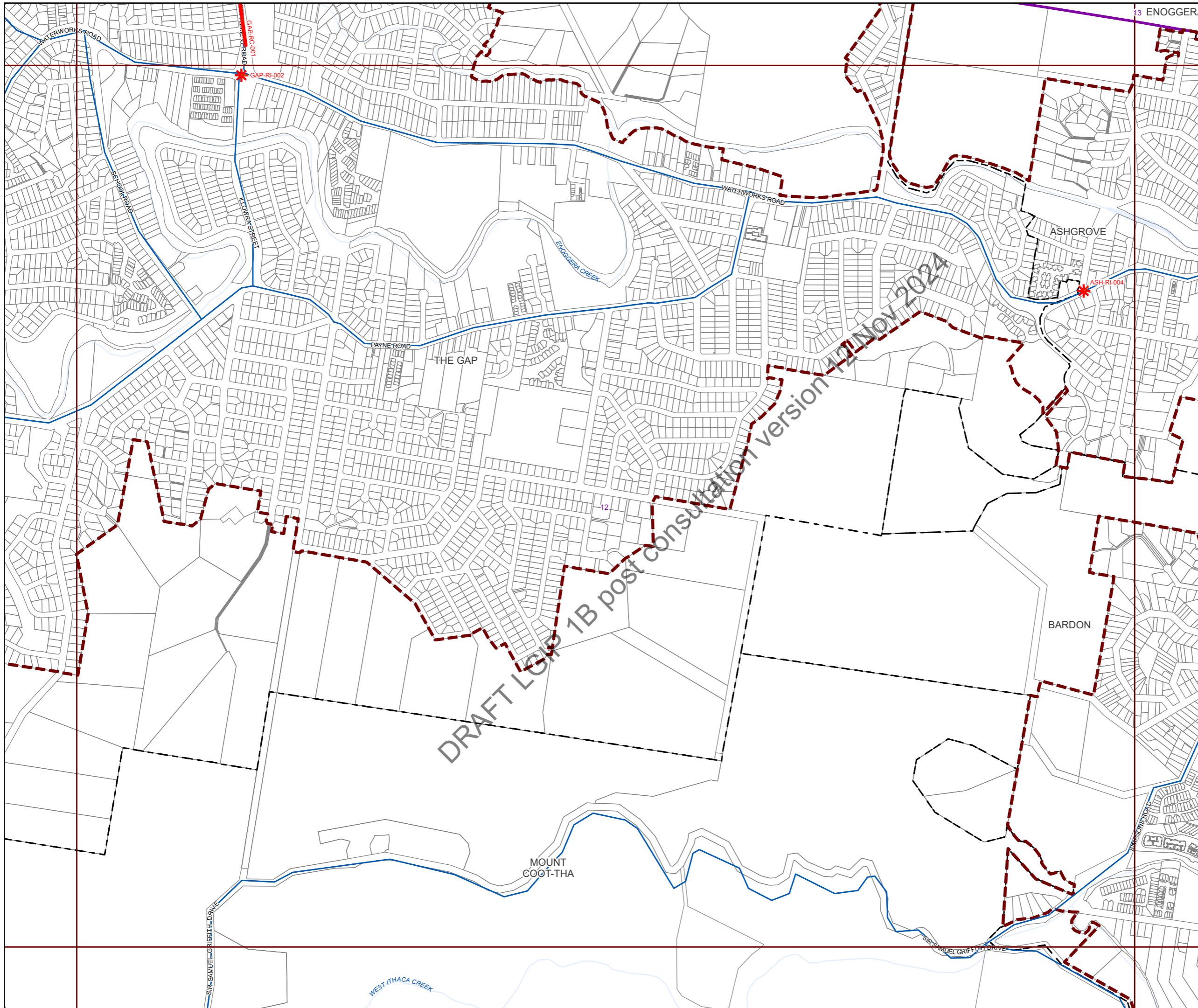
- Road intersection project
- Open level crossing
- Road corridor project
- Road bridge

**Existing Infrastructure**

- Trunk roads

**Boundaries**

- Suburb boundaries
- Priority infrastructure area
- Transport service catchments
- Property boundaries (June 2021)
- Individual network map boundaries
- Waterways



**NOTES**

This map is notional only and should not be used for interpreting City Plan provisions relating to specific sites. To properly interpret the maps, the planning scheme must be referred to.

As adopted by Council, effective as of XXth XXXX 202X.

Based on Cadastral Data provided with the permission of the Department of Resources.

While every care is taken to ensure the accuracy of this data, the Brisbane City Council and the copyright owners, in permitting the use of this data, make no representations or warranties about its accuracy, reliability, completeness or suitability for any particular purpose and disclaims all responsibility and all liability (including without limitation, liability in negligence) for all expenses, losses, damages (including indirect or consequential damage) and costs which you might incur as a result of the data being inaccurate or incomplete in any way and for any reason.

© The State of Queensland (Department of Resources) (2021)  
 © Brisbane City Council (2022)

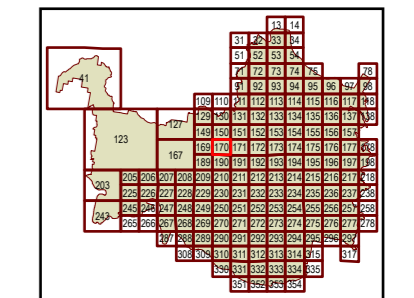


Projection: Map Grid of Australia, Zone 56  
 Horizontal Datum: Geocentric Datum of Australia 1994

Approximate Scale @ A3 1:20,000

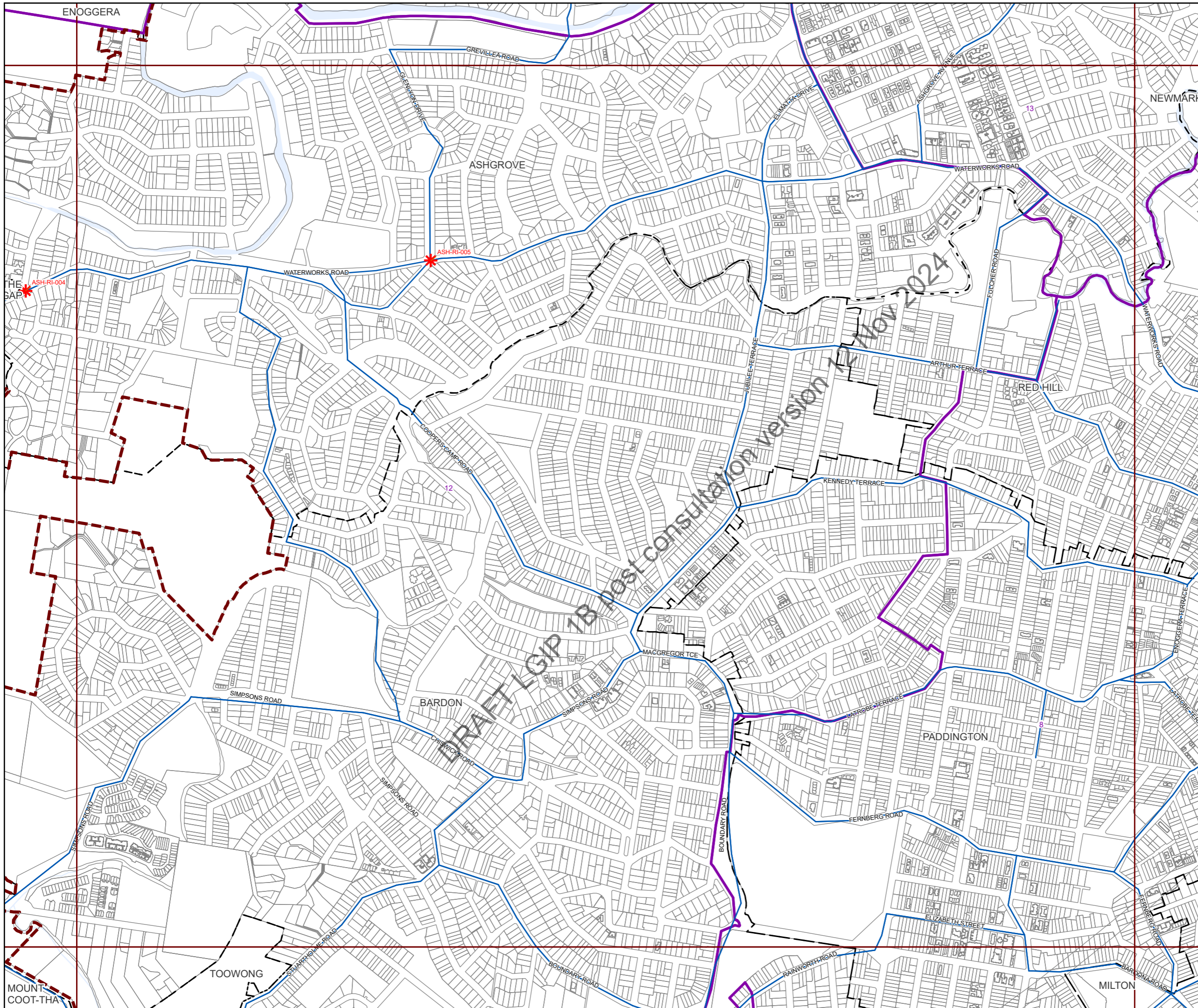
0 480 960

Metres



Plans for Trunk Infrastructure  
 Transport Network  
 (Road Network)  
 Map R170





**Future infrastructure**

- Road intersection project
- Open level crossing
- Road corridor project
- Road bridge

**Existing Infrastructure**

- Trunk roads

**Boundaries**

- Suburb boundaries
- Priority infrastructure area
- Transport service catchments
- Property boundaries (June 2021)
- Individual network map boundaries
- Waterways

DRAFT LGIP 7B Post consultation version 16 Nov 2024

**NOTES**

This map is notional only and should not be used for interpreting City Plan provisions relating to specific sites. To properly interpret the maps, the planning scheme must be referred to.

As adopted by Council, effective as of XXth XXXX 202X.

Based on Cadastral Data provided with the permission of the Department of Resources.

While every care is taken to ensure the accuracy of this data, the Brisbane City Council and the copyright owners, in permitting the use of this data, make no representations or warranties about its accuracy, reliability, completeness or suitability for any particular purpose and disclaims all responsibility and all liability (including without limitation, liability in negligence) for all expenses, losses, damages (including indirect or consequential damage) and costs which you might incur as a result of the data being inaccurate or incomplete in any way and for any reason.

© The State of Queensland (Department of Resources) (2021)  
 © Brisbane City Council (2022)

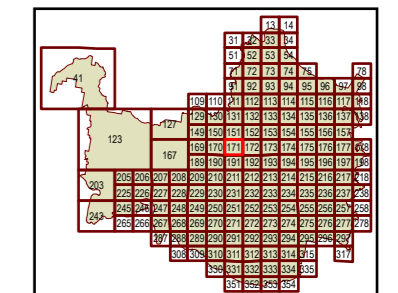


Projection: Map Grid of Australia, Zone 56  
 Horizontal Datum: Geocentric Datum of Australia 1994

Approximate Scale @ A3 1:20,000

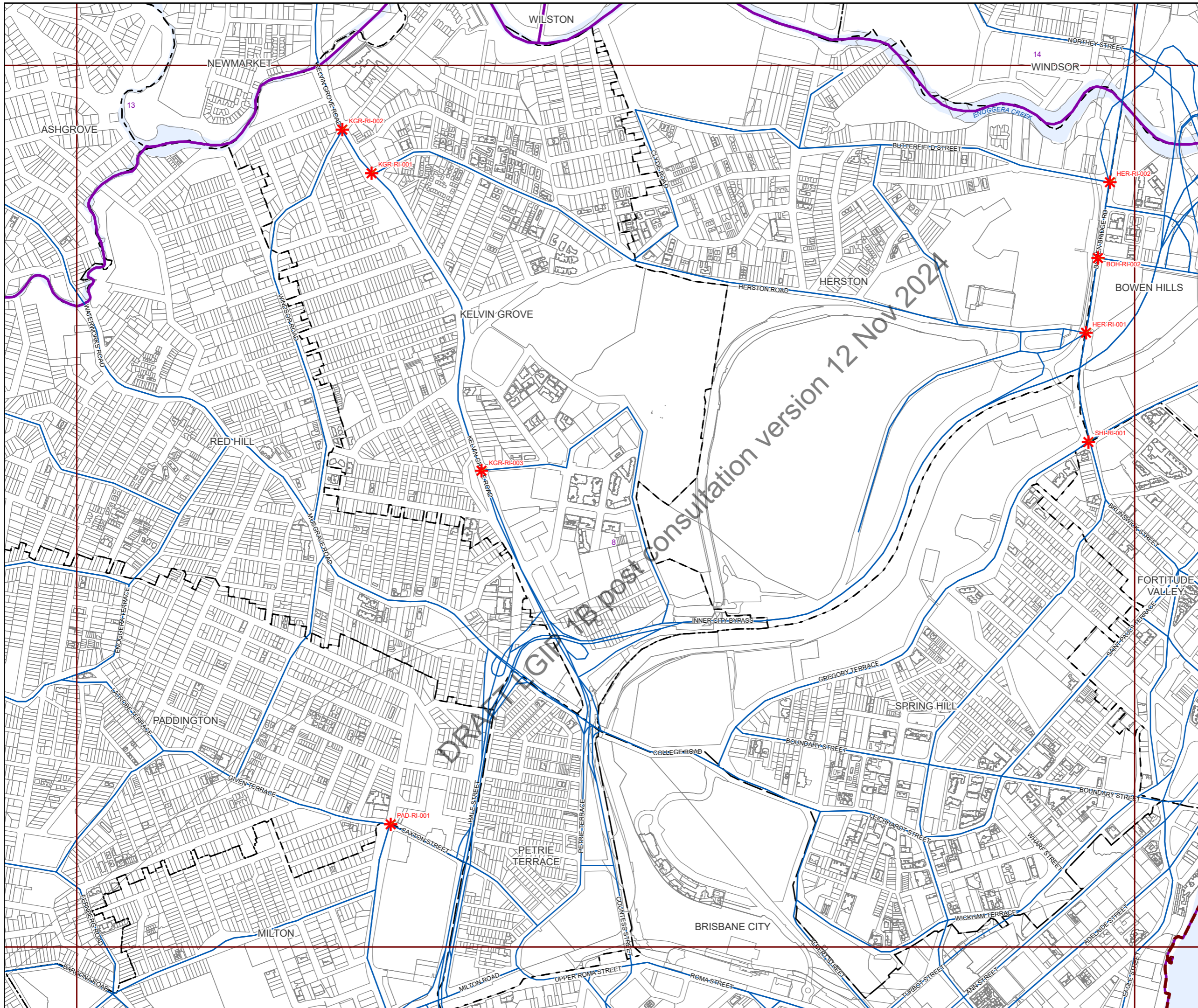
0 480 960

Metres



Plans for Trunk Infrastructure  
 Transport Network  
 (Road Network)  
 Map R171





**Future infrastructure**

- Road intersection project
- Open level crossing
- Road corridor project
- Road bridge

**Existing Infrastructure**

- Trunk roads

**Boundaries**

- Suburb boundaries
- Priority infrastructure area
- Transport service catchments
- Property boundaries (June 2021)
- Individual network map boundaries
- Waterways

**NOTES**

This map is notional only and should not be used for interpreting City Plan provisions relating to specific sites. To properly interpret the maps, the planning scheme must be referred to.

As adopted by Council, effective as of XXth XXXX 202X.

Based on Cadastral Data provided with the permission of the Department of Resources.

While every care is taken to ensure the accuracy of this data, the Brisbane City Council and the copyright owners, in permitting the use of this data, make no representations or warranties about its accuracy, reliability, completeness or suitability for any particular purpose and disclaims all responsibility and all liability (including without limitation, liability in negligence) for all expenses, losses, damages (including indirect or consequential damage) and costs which you might incur as a result of the data being inaccurate or incomplete in any way and for any reason.

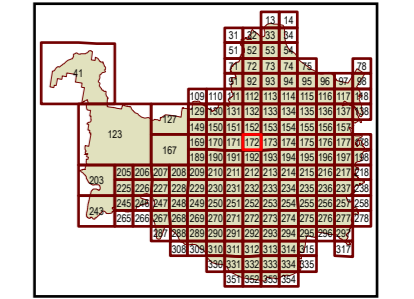
© The State of Queensland (Department of Resources) (2021)  
 © Brisbane City Council (2022)

Projection: Map Grid of Australia, Zone 56  
 Horizontal Datum: Geocentric Datum of Australia 1994

Approximate Scale @ A3 1:20,000

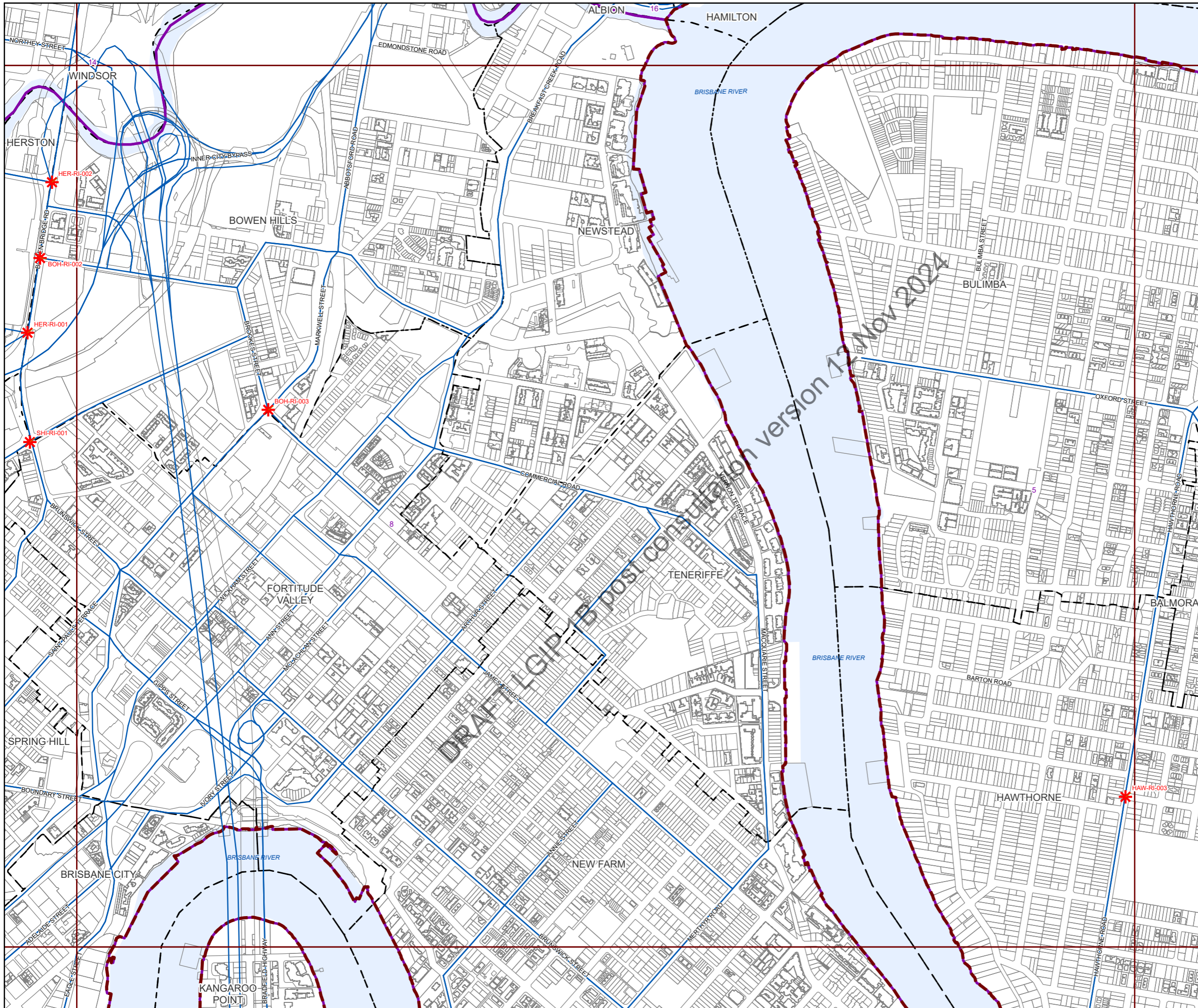
0 480 960

Metres



Plans for Trunk Infrastructure  
 Transport Network  
 (Road Network)  
 Map R172





**Future infrastructure**

- Road intersection project
- Open level crossing
- Road corridor project
- Road bridge

**Existing Infrastructure**

- Trunk roads

**Boundaries**

- Suburb boundaries
- Priority infrastructure area
- Transport service catchments
- Property boundaries (June 2021)
- Individual network map boundaries
- Waterways

**NOTES**

This map is notional only and should not be used for interpreting City Plan provisions relating to specific sites. To properly interpret the maps, the planning scheme must be referred to.

As adopted by Council, effective as of XXth XXXX 202X.

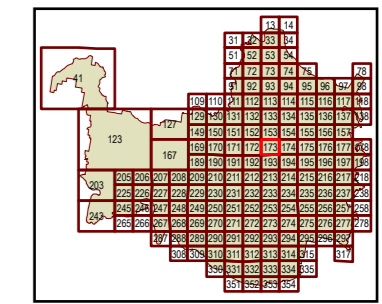
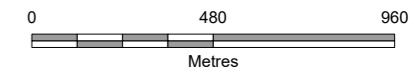
Based on Cadastral Data provided with the permission of the Department of Resources.

While every care is taken to ensure the accuracy of this data, the Brisbane City Council and the copyright owners, in permitting the use of this data, make no representations or warranties about its accuracy, reliability, completeness or suitability for any particular purpose and disclaims all responsibility and all liability (including without limitation, liability in negligence) for all expenses, losses, damages (including indirect or consequential damage) and costs which you might incur as a result of the data being inaccurate or incomplete in any way and for any reason.

© The State of Queensland (Department of Resources) (2021)  
 © Brisbane City Council (2022)

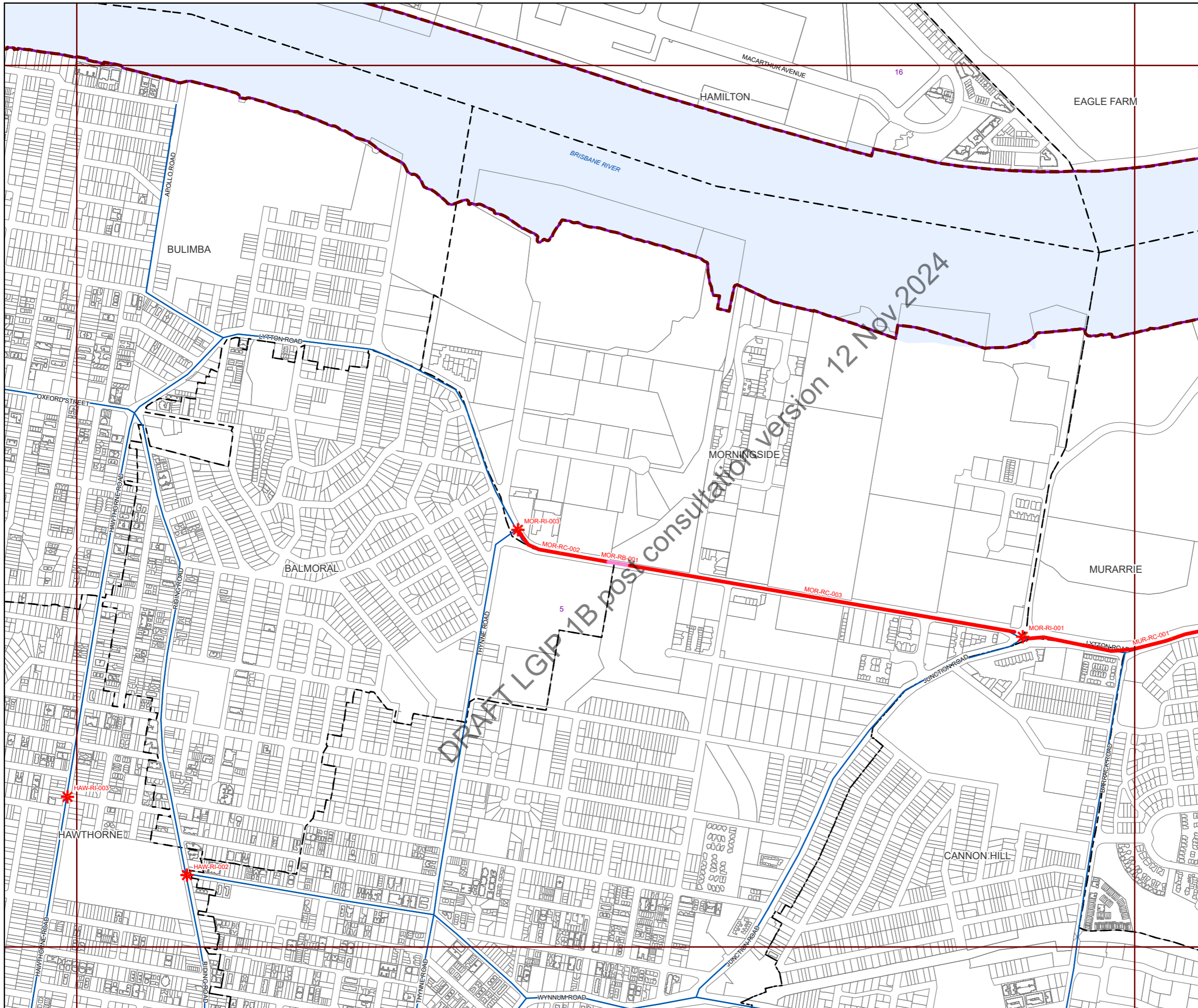
Projection: Map Grid of Australia, Zone 56  
 Horizontal Datum: Geocentric Datum of Australia 1994

Approximate Scale @ A3 1:20,000



Plans for Trunk Infrastructure  
 Transport Network  
 (Road Network)  
 Map R173





**Future infrastructure**

- Road intersection project
- Open level crossing
- Road corridor project
- Road bridge

**Existing Infrastructure**

- Trunk roads

**Boundaries**

- Suburb boundaries
- Priority infrastructure area
- Transport service catchments
- Property boundaries (June 2021)
- Individual network map boundaries
- Waterways

**NOTES**

This map is notional only and should not be used for interpreting City Plan provisions relating to specific sites. To properly interpret the maps, the planning scheme must be referred to.

As adopted by Council, effective as of XXth XXXX 202X.

Based on Cadastral Data provided with the permission of the Department of Resources.

While every care is taken to ensure the accuracy of this data, the Brisbane City Council and the copyright owners, in permitting the use of this data, make no representations or warranties about its accuracy, reliability, completeness or suitability for any particular purpose and disclaims all responsibility and all liability (including without limitation, liability in negligence) for all expenses, losses, damages (including indirect or consequential damage) and costs which you might incur as a result of the data being inaccurate or incomplete in any way and for any reason.

© The State of Queensland (Department of Resources) (2021)  
 © Brisbane City Council (2022)

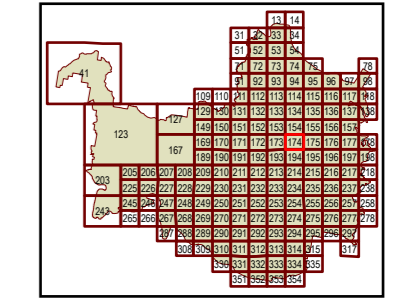


Projection: Map Grid of Australia, Zone 56  
 Horizontal Datum: Geocentric Datum of Australia 1994

Approximate Scale @ A3 1:20,000

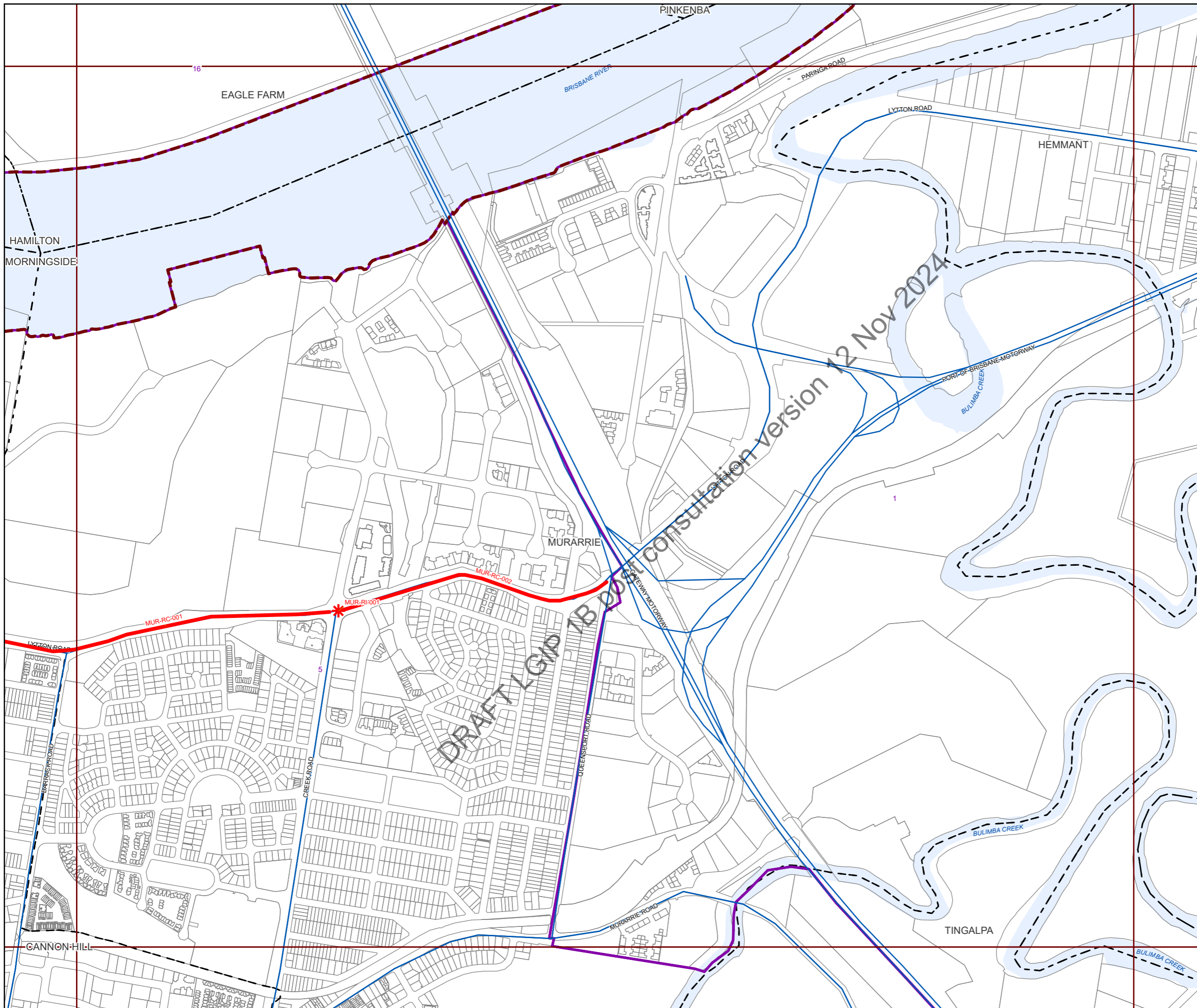
0 480 960

Metres



Plans for Trunk Infrastructure  
 Transport Network  
 (Road Network)  
 Map R174





**Future infrastructure**

- Road intersection project
- Open level crossing
- Road corridor project
- Road bridge

**Existing Infrastructure**

- Trunk roads

**Boundaries**

- Suburb boundaries
- Priority infrastructure area
- Transport service catchments
- Property boundaries (June 2021)
- Individual network map boundaries
- Waterways

**NOTES**

This map is notional only and should not be used for interpreting City Plan provisions relating to specific sites. To properly interpret the maps, the planning scheme must be referred to.

As adopted by Council, effective as of XXth XXXX 202X.

Based on Cadastral Data provided with the permission of the Department of Resources.

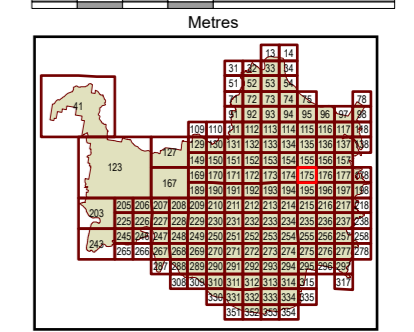
While every care is taken to ensure the accuracy of this data, the Brisbane City Council and the copyright owners, in permitting the use of this data, make no representations or warranties about its accuracy, reliability, completeness or suitability for any particular purpose and disclaims all responsibility and all liability (including without limitation, liability in negligence) for all expenses, losses, damages (including indirect or consequential damage) and costs which you might incur as a result of the data being inaccurate or incomplete in any way and for any reason.

© The State of Queensland (Department of Resources) (2021)  
 © Brisbane City Council (2022)



Projection: Map Grid of Australia, Zone 56  
 Horizontal Datum: Geocentric Datum of Australia 1994

Approximate Scale @ A3 1:20,000



Plans for Trunk Infrastructure  
 Transport Network  
 (Road Network)  
 Map R175





**Future infrastructure**

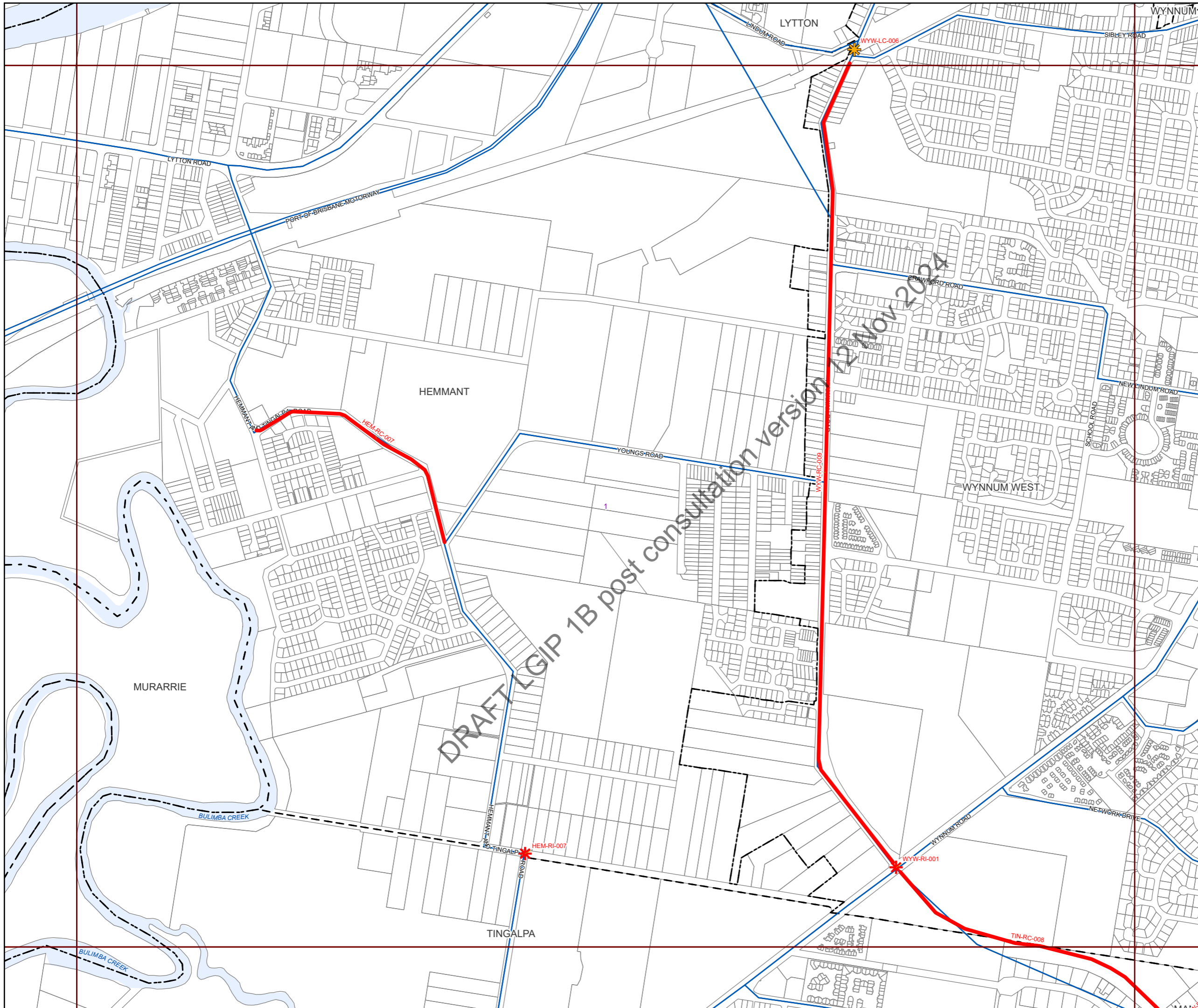
- Road intersection project
- Open level crossing
- Road corridor project
- Road bridge

**Existing Infrastructure**

- Trunk roads

**Boundaries**

- Suburb boundaries
- Priority infrastructure area
- Transport service catchments
- Property boundaries (June 2021)
- Individual network map boundaries
- Waterways



**NOTES**

This map is notional only and should not be used for interpreting City Plan provisions relating to specific sites. To properly interpret the maps, the planning scheme must be referred to.

As adopted by Council, effective as of XXth XXXX 202X.

Based on Cadastral Data provided with the permission of the Department of Resources.

While every care is taken to ensure the accuracy of this data, the Brisbane City Council and the copyright owners, in permitting the use of this data, make no representations or warranties about its accuracy, reliability, completeness or suitability for any particular purpose and disclaims all responsibility and all liability (including without limitation, liability in negligence) for all expenses, losses, damages (including indirect or consequential damage) and costs which you might incur as a result of the data being inaccurate or incomplete in any way and for any reason.

© The State of Queensland (Department of Resources) (2021)  
 © Brisbane City Council (2022)

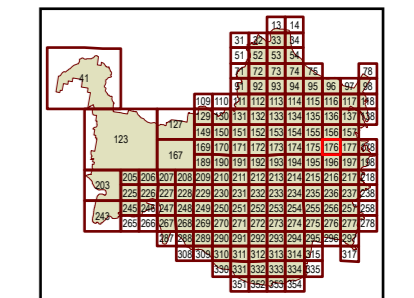


Projection: Map Grid of Australia, Zone 56  
 Horizontal Datum: Geocentric Datum of Australia 1994

Approximate Scale @ A3 1:20,000

0 480 960

Metres



Plans for Trunk Infrastructure  
 Transport Network  
 (Road Network)  
 Map R176





**Future infrastructure**

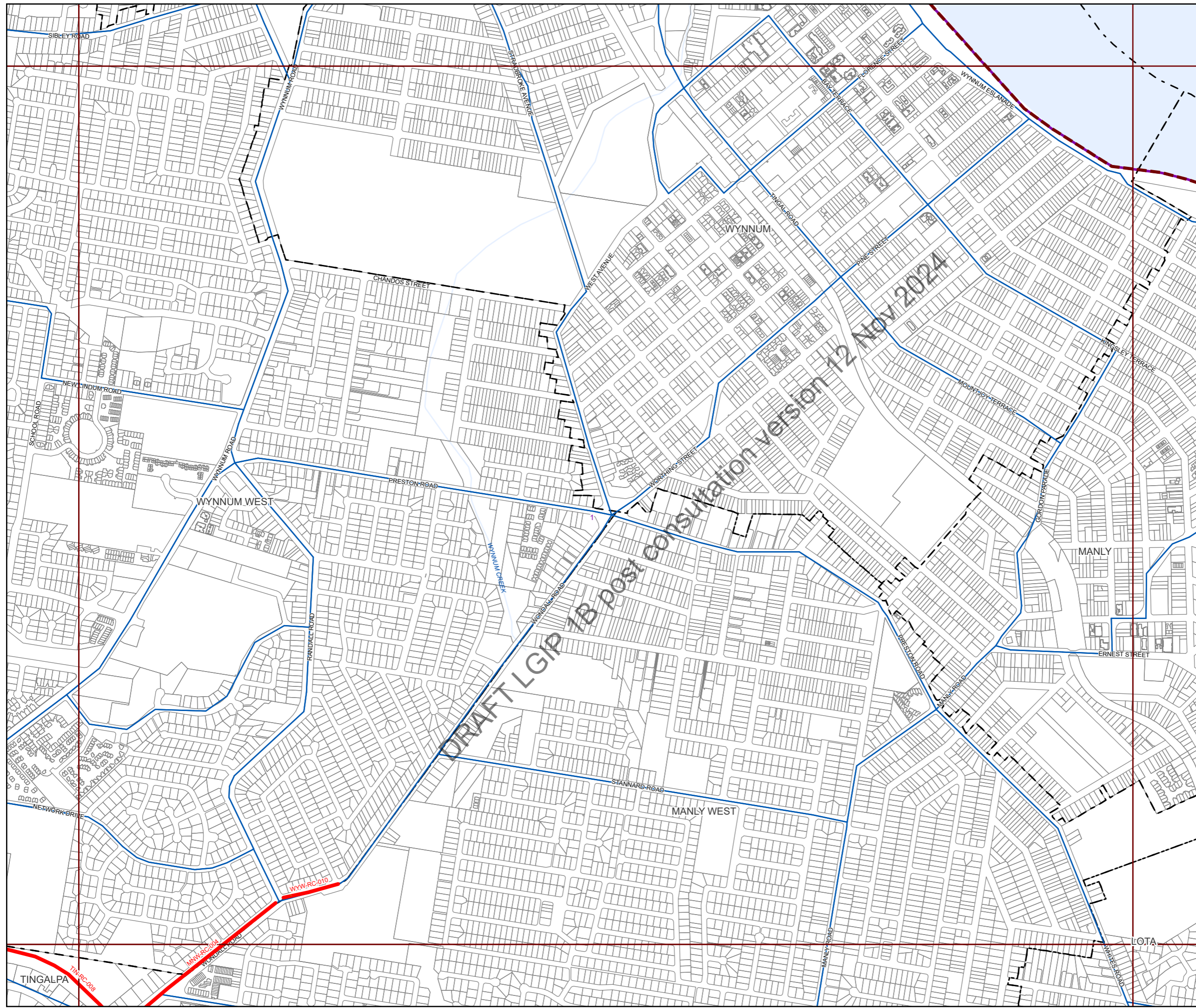
- Road intersection project
- Open level crossing
- Road corridor project
- Road bridge

**Existing Infrastructure**

- Trunk roads

**Boundaries**

- Suburb boundaries
- Priority infrastructure area
- Transport service catchments
- Property boundaries (June 2021)
- Individual network map boundaries
- Waterways



**NOTES**

This map is notional only and should not be used for interpreting City Plan provisions relating to specific sites. To properly interpret the maps, the planning scheme must be referred to.

As adopted by Council, effective as of XXth XXXX 202X.

Based on Cadastral Data provided with the permission of the Department of Resources.

While every care is taken to ensure the accuracy of this data, the Brisbane City Council and the copyright owners, in permitting the use of this data, make no representations or warranties about its accuracy, reliability, completeness or suitability for any particular purpose and disclaims all responsibility and all liability (including without limitation, liability in negligence) for all expenses, losses, damages (including indirect or consequential damage) and costs which you might incur as a result of the data being inaccurate or incomplete in any way and for any reason.

© The State of Queensland (Department of Resources) (2021)  
 © Brisbane City Council (2022)

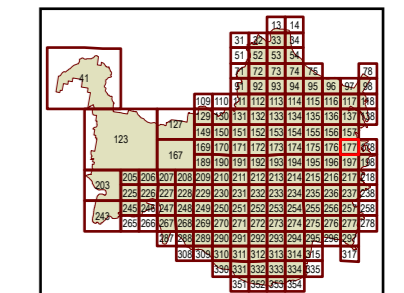


Projection: Map Grid of Australia, Zone 56  
 Horizontal Datum: Geocentric Datum of Australia 1994

Approximate Scale @ A3 1:20,000

0 480 960

Metres



Plans for Trunk Infrastructure  
 Transport Network  
 (Road Network)  
 Map R177





**Future infrastructure**

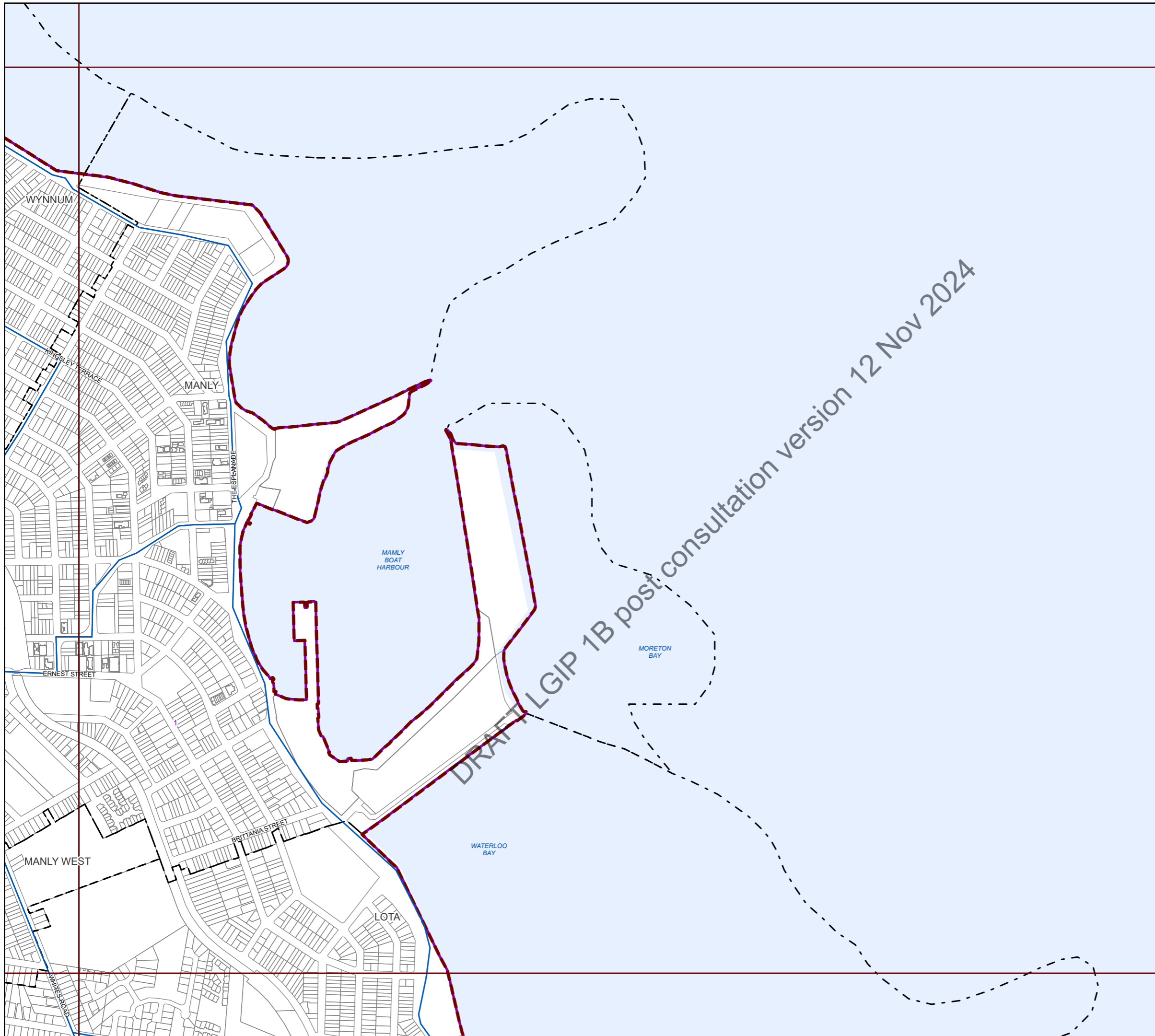
- Road intersection project
- Open level crossing
- Road corridor project
- Road bridge

**Existing Infrastructure**

- Trunk roads

**Boundaries**

- Suburb boundaries
- Priority infrastructure area
- Transport service catchments
- Property boundaries (June 2021)
- Individual network map boundaries
- Waterways



**NOTES**

This map is notional only and should not be used for interpreting City Plan provisions relating to specific sites. To properly interpret the maps, the planning scheme must be referred to.

As adopted by Council, effective as of XXth XXXX 202X.

Based on Cadastral Data provided with the permission of the Department of Resources.

While every care is taken to ensure the accuracy of this data, the Brisbane City Council and the copyright owners, in permitting the use of this data, make no representations or warranties about its accuracy, reliability, completeness or suitability for any particular purpose and disclaims all responsibility and all liability (including without limitation, liability in negligence) for all expenses, losses, damages (including indirect or consequential damage) and costs which you might incur as a result of the data being inaccurate or incomplete in any way and for any reason.

© The State of Queensland (Department of Resources) (2021)  
 © Brisbane City Council (2022)

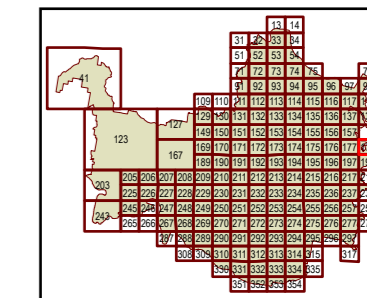


Projection: Map Grid of Australia, Zone 56  
 Horizontal Datum: Geocentric Datum of Australia 1994

Approximate Scale @ A3 1:20,000

0 480 960

Metres



Plans for Trunk Infrastructure  
 Transport Network  
 (Road Network)  
 Map R178



**Future infrastructure**

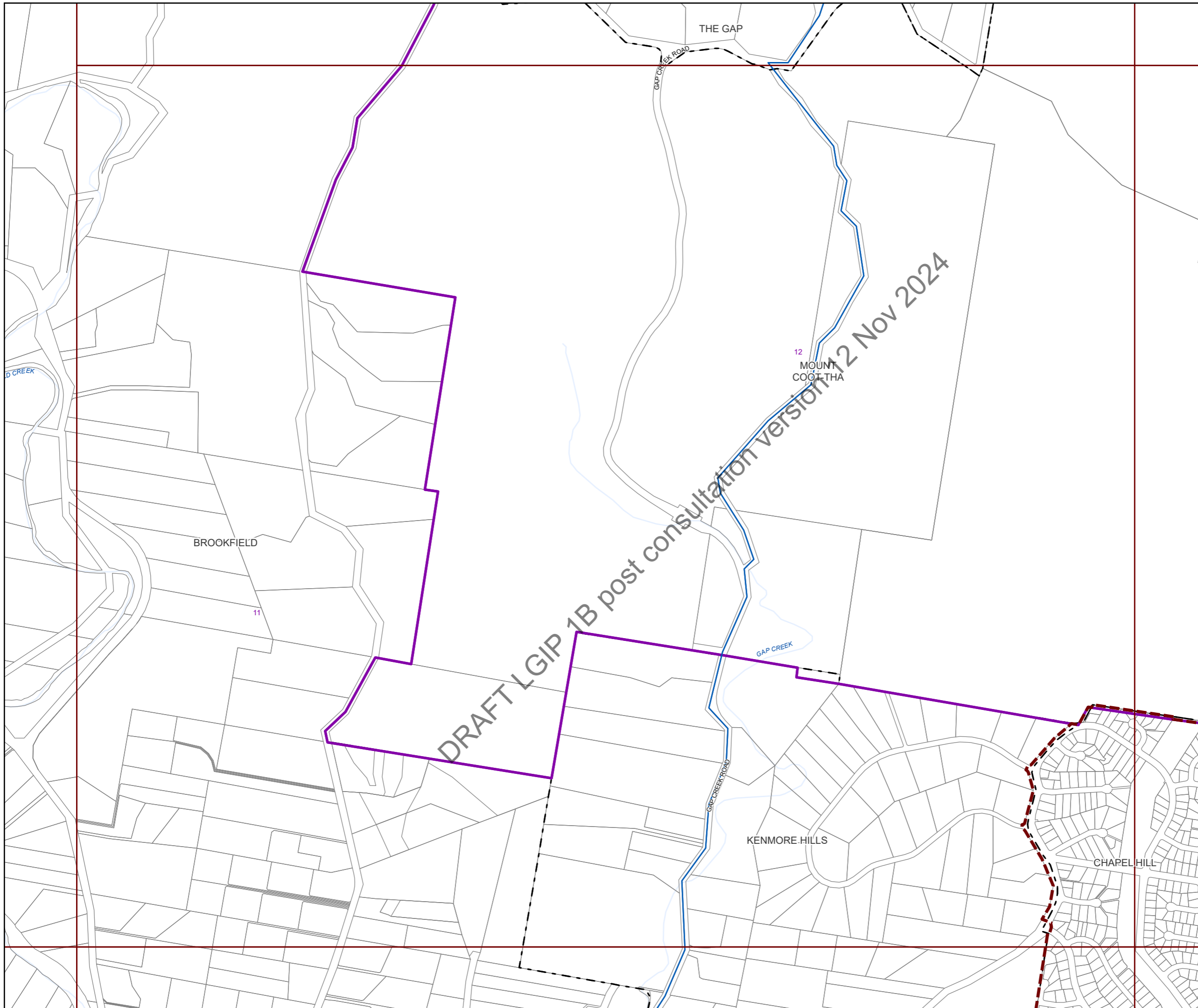
- Road intersection project
- Open level crossing
- Road corridor project
- Road bridge

**Existing Infrastructure**

- Trunk roads

**Boundaries**

- Suburb boundaries
- Priority infrastructure area
- Transport service catchments
- Property boundaries (June 2021)
- Individual network map boundaries
- Waterways



**NOTES**

This map is notional only and should not be used for interpreting City Plan provisions relating to specific sites. To properly interpret the maps, the planning scheme must be referred to.

As adopted by Council, effective as of XXth XXXX 202X.

Based on Cadastral Data provided with the permission of the Department of Resources.

While every care is taken to ensure the accuracy of this data, the Brisbane City Council and the copyright owners, in permitting the use of this data, make no representations or warranties about its accuracy, reliability, completeness or suitability for any particular purpose and disclaims all responsibility and all liability (including without limitation, liability in negligence) for all expenses, losses, damages (including indirect or consequential damage) and costs which you might incur as a result of the data being inaccurate or incomplete in any way and for any reason.

© The State of Queensland (Department of Resources) (2021)  
 © Brisbane City Council (2022)

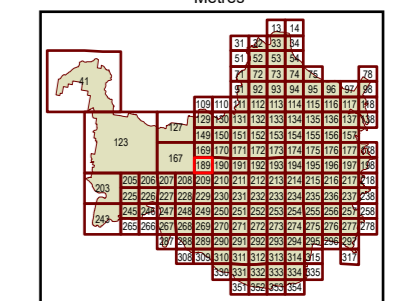


Projection: Map Grid of Australia, Zone 56  
 Horizontal Datum: Geocentric Datum of Australia 1994

Approximate Scale @ A3 1:20,000

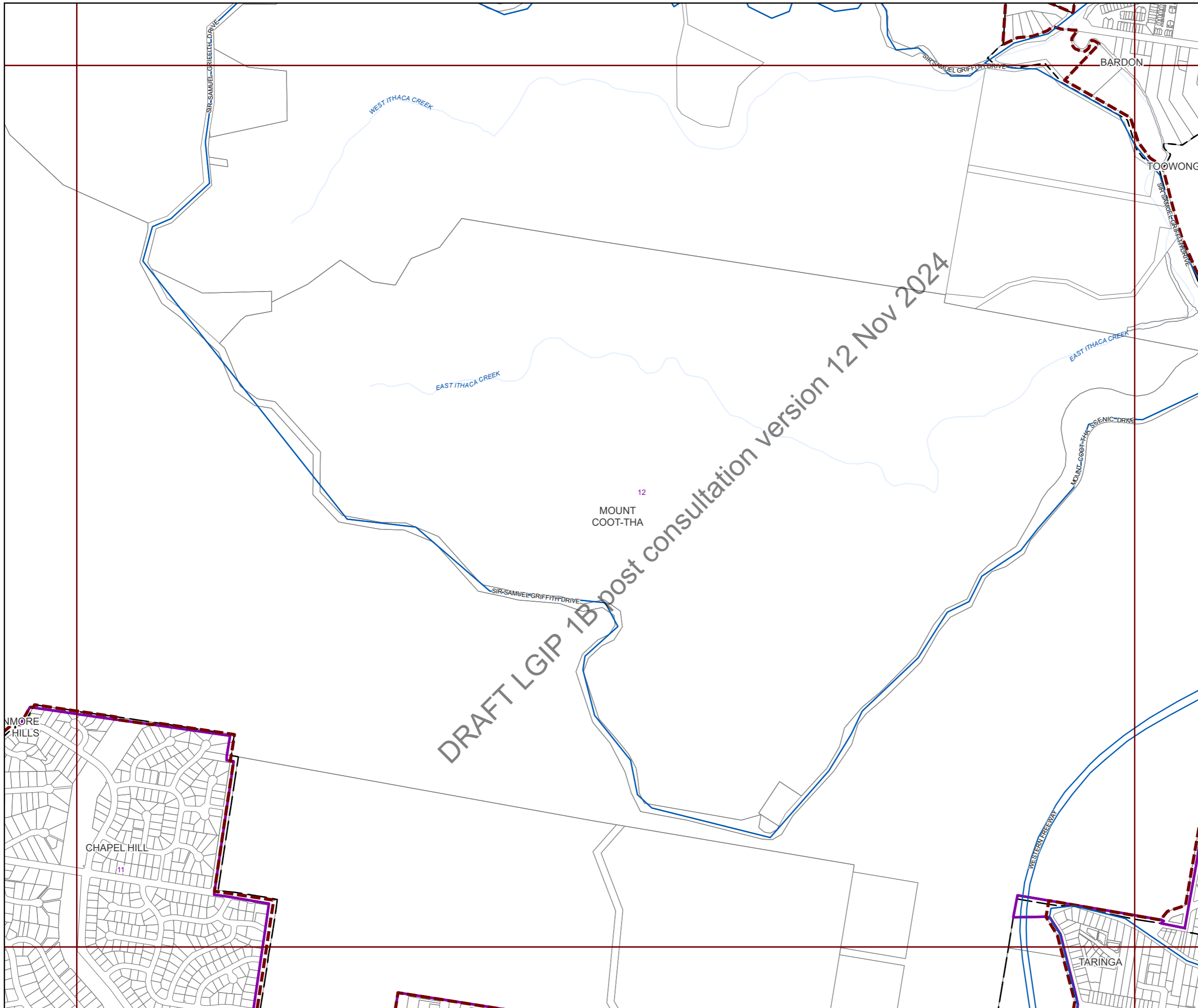
0 480 960

Metres



Plans for Trunk Infrastructure  
 Transport Network  
 (Road Network)  
 Map R189





**Future infrastructure**

- Road intersection project
- Open level crossing
- Road corridor project
- Road bridge

**Existing Infrastructure**

- Trunk roads

**Boundaries**

- Suburb boundaries
- Priority infrastructure area
- Transport service catchments
- Property boundaries (June 2021)
- Individual network map boundaries
- Waterways

**NOTES**

This map is notional only and should not be used for interpreting City Plan provisions relating to specific sites. To properly interpret the maps, the planning scheme must be referred to.

As adopted by Council, effective as of XXth XXXX 202X.

Based on Cadastral Data provided with the permission of the Department of Resources.

While every care is taken to ensure the accuracy of this data, the Brisbane City Council and the copyright owners, in permitting the use of this data, make no representations or warranties about its accuracy, reliability, completeness or suitability for any particular purpose and disclaims all responsibility and all liability (including without limitation, liability in negligence) for all expenses, losses, damages (including indirect or consequential damage) and costs which you might incur as a result of the data being inaccurate or incomplete in any way and for any reason.

© The State of Queensland (Department of Resources) (2021)  
 © Brisbane City Council (2022)

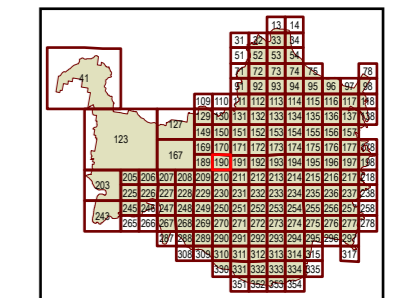


Projection: Map Grid of Australia, Zone 56  
 Horizontal Datum: Geocentric Datum of Australia 1994

Approximate Scale @ A3 1:20,000

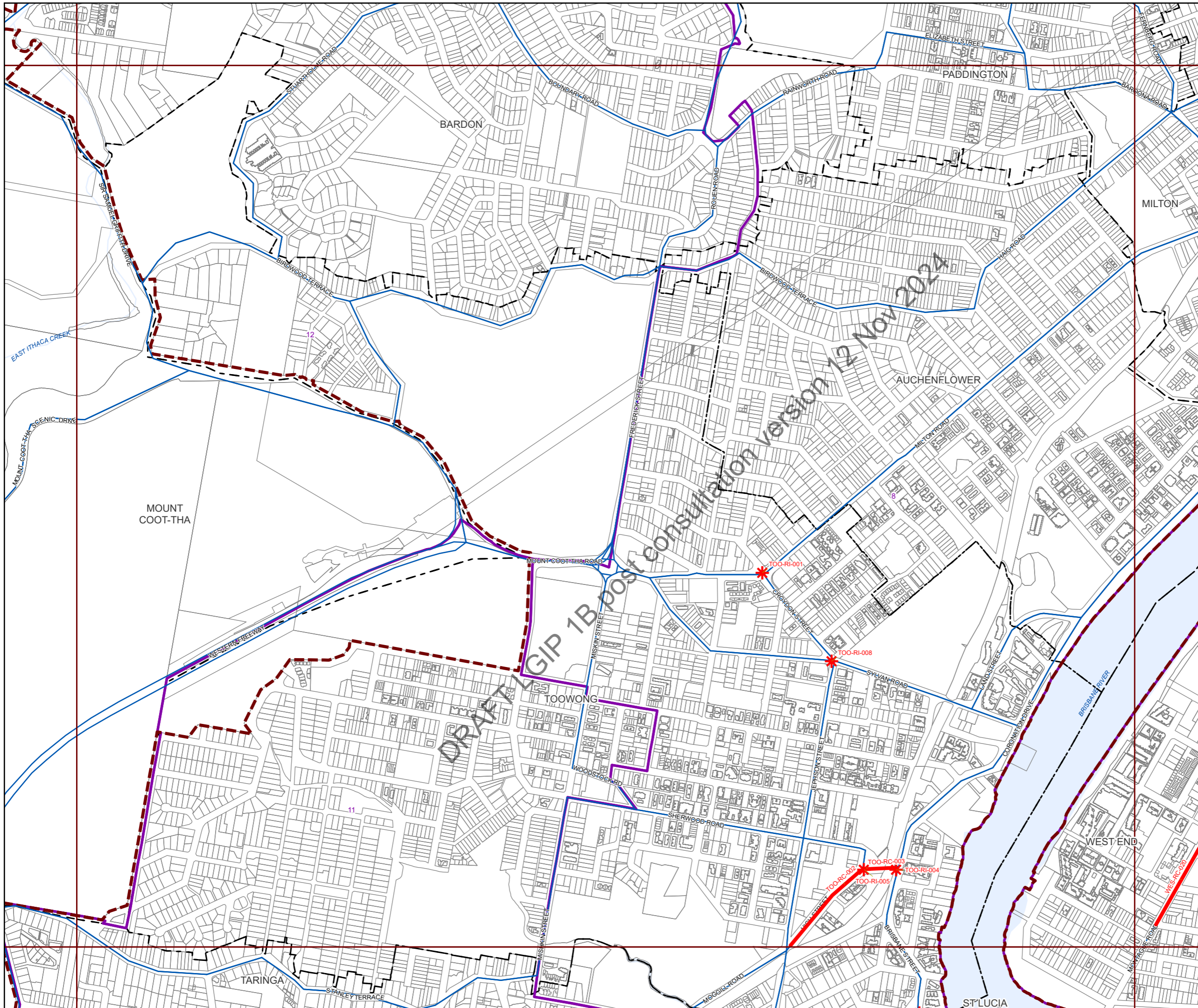
0 480 960

Metres



Plans for Trunk Infrastructure  
 Transport Network  
 (Road Network)  
 Map R190





**Future infrastructure**

- Road intersection project
- Open level crossing
- Road corridor project
- Road bridge

**Existing Infrastructure**

- Trunk roads

**Boundaries**

- Suburb boundaries
- Priority infrastructure area
- Transport service catchments
- Property boundaries (June 2021)
- Individual network map boundaries
- Waterways

**NOTES**

This map is notional only and should not be used for interpreting City Plan provisions relating to specific sites. To properly interpret the maps, the planning scheme must be referred to.

As adopted by Council, effective as of XXth XXXX 202X.

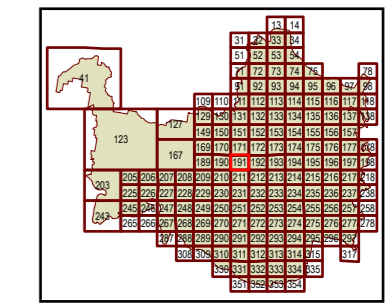
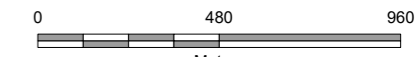
Based on Cadastral Data provided with the permission of the Department of Resources.

While every care is taken to ensure the accuracy of this data, the Brisbane City Council and the copyright owners, in permitting the use of this data, make no representations or warranties about its accuracy, reliability, completeness or suitability for any particular purpose and disclaims all responsibility and all liability (including without limitation, liability in negligence) for all expenses, losses, damages (including indirect or consequential damage) and costs which you might incur as a result of the data being inaccurate or incomplete in any way and for any reason.

© The State of Queensland (Department of Resources) (2021)  
 © Brisbane City Council (2022)

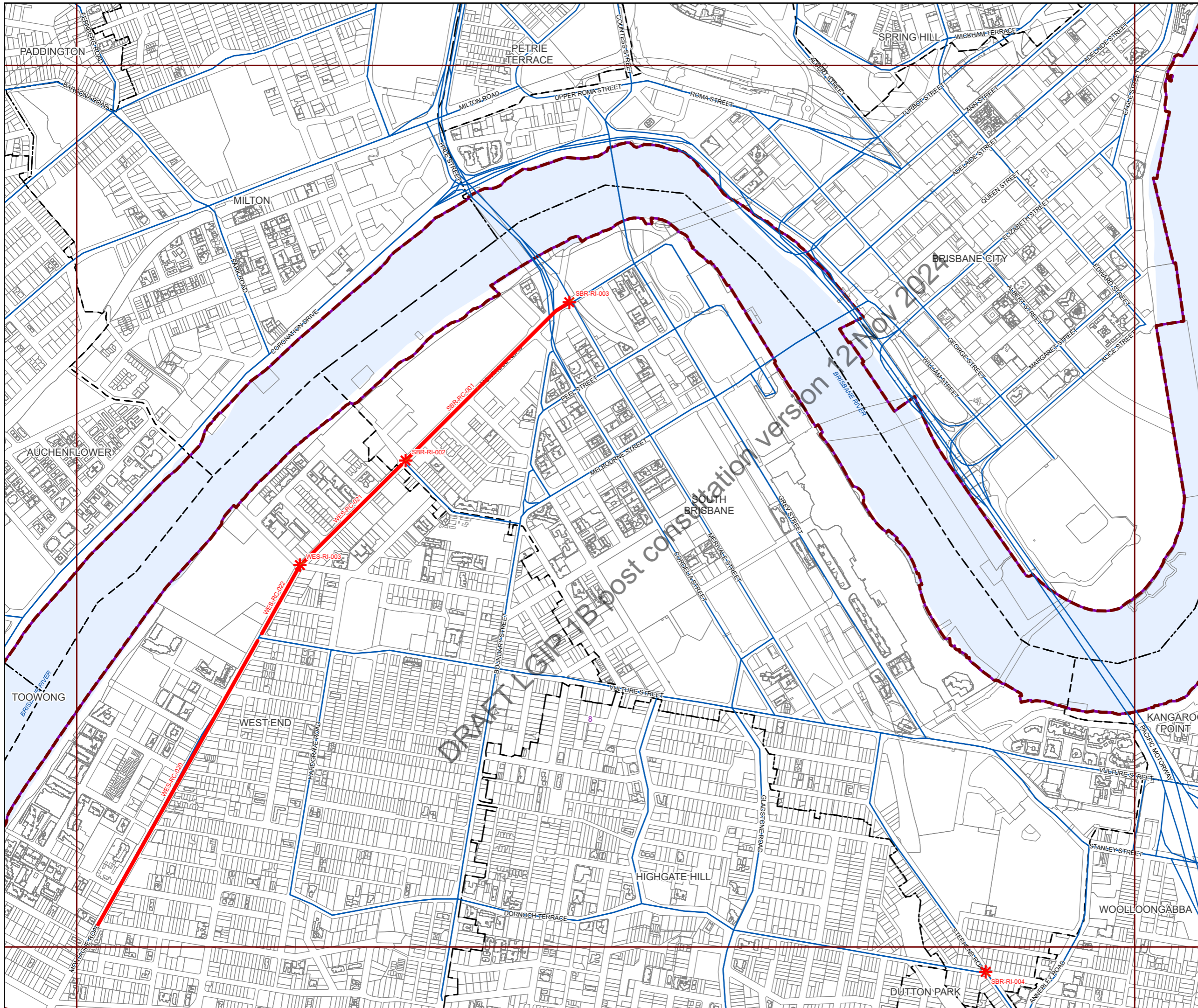
Projection: Map Grid of Australia, Zone 56  
 Horizontal Datum: Geocentric Datum of Australia 1994

Approximate Scale @ A3 1:20,000



Plans for Trunk Infrastructure  
 Transport Network  
 (Road Network)  
 Map R191





**Future infrastructure**

- Road intersection project
- Open level crossing
- Road corridor project
- Road bridge

**Existing Infrastructure**

- Trunk roads

**Boundaries**

- Suburb boundaries
- Priority infrastructure area
- Transport service catchments
- Property boundaries (June 2021)
- Individual network map boundaries
- Waterways

**NOTES**

This map is notional only and should not be used for interpreting City Plan provisions relating to specific sites. To properly interpret the maps, the planning scheme must be referred to.

As adopted by Council, effective as of XXth XXXX 202X.

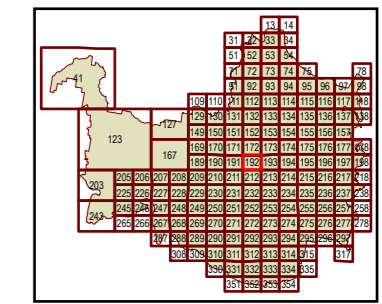
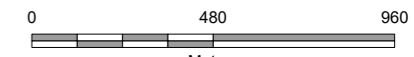
Based on Cadastral Data provided with the permission of the Department of Resources.

While every care is taken to ensure the accuracy of this data, the Brisbane City Council and the copyright owners, in permitting the use of this data, make no representations or warranties about its accuracy, reliability, completeness or suitability for any particular purpose and disclaims all responsibility and all liability (including without limitation, liability in negligence) for all expenses, losses, damages (including indirect or consequential damage) and costs which you might incur as a result of the data being inaccurate or incomplete in any way and for any reason.

© The State of Queensland (Department of Resources) (2021)  
 © Brisbane City Council (2022)

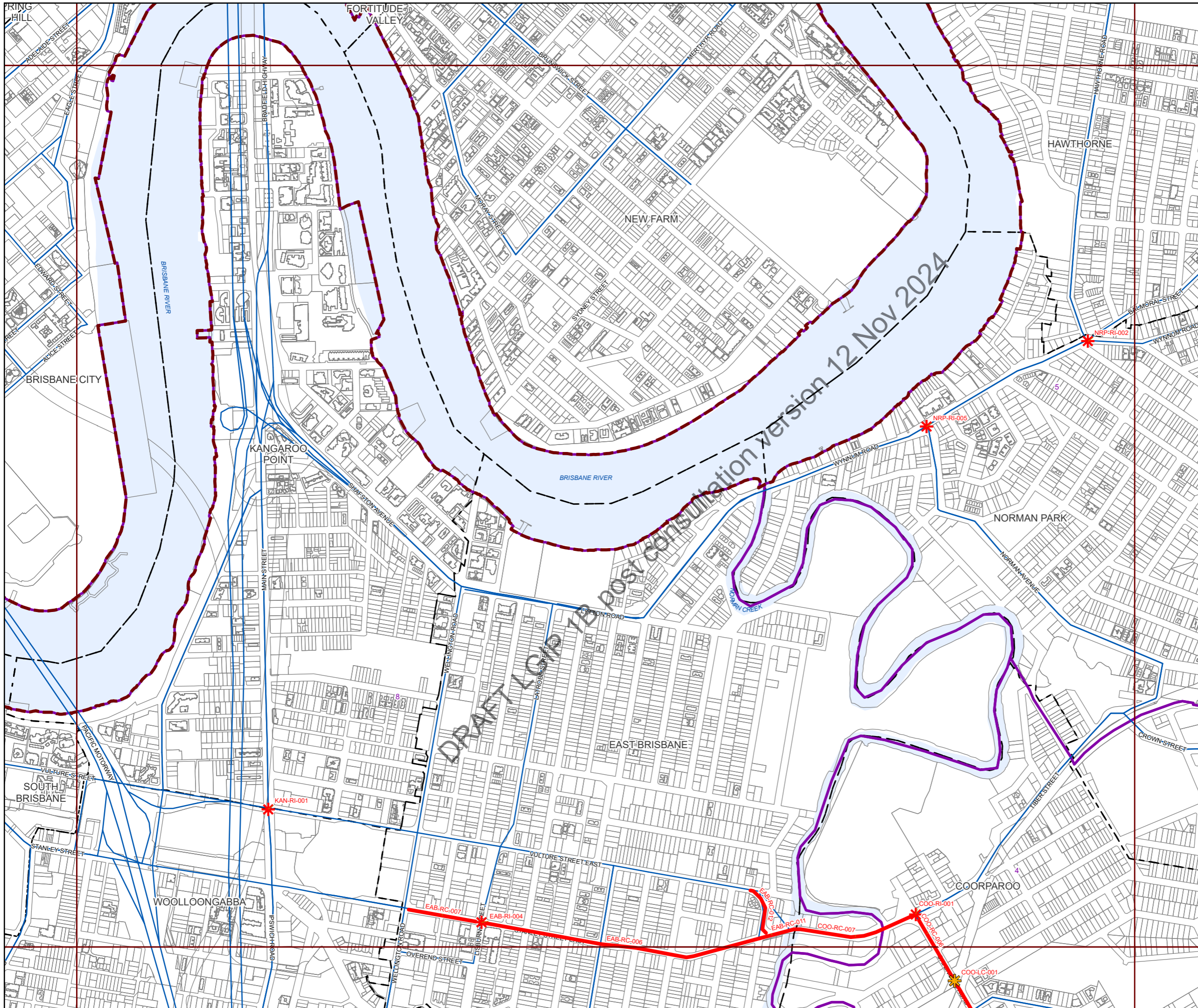
Projection: Map Grid of Australia, Zone 56  
 Horizontal Datum: Geocentric Datum of Australia 1994

Approximate Scale @ A3 1:20,000



Plans for Trunk Infrastructure  
 Transport Network  
 (Road Network)  
 Map R192





**Future infrastructure**

- Road intersection project
- Open level crossing
- Road corridor project
- Road bridge

**Existing Infrastructure**

- Trunk roads

**Boundaries**

- Suburb boundaries
- Priority infrastructure area
- Transport service catchments
- Property boundaries (June 2021)
- Individual network map boundaries
- Waterways

**NOTES**

This map is notional only and should not be used for interpreting City Plan provisions relating to specific sites. To properly interpret the maps, the planning scheme must be referred to.

As adopted by Council, effective as of XXth XXXX 202X.

Based on Cadastral Data provided with the permission of the Department of Resources.

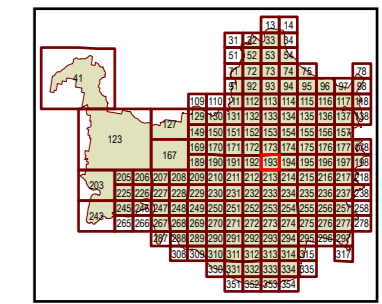
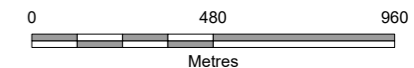
While every care is taken to ensure the accuracy of this data, the Brisbane City Council and the copyright owners, in permitting the use of this data, make no representations or warranties about its accuracy, reliability, completeness or suitability for any particular purpose and disclaims all responsibility and all liability (including without limitation, liability in negligence) for all expenses, losses, damages (including indirect or consequential damage) and costs which you might incur as a result of the data being inaccurate or incomplete in any way and for any reason.

© The State of Queensland (Department of Resources) (2021)  
 © Brisbane City Council (2022)



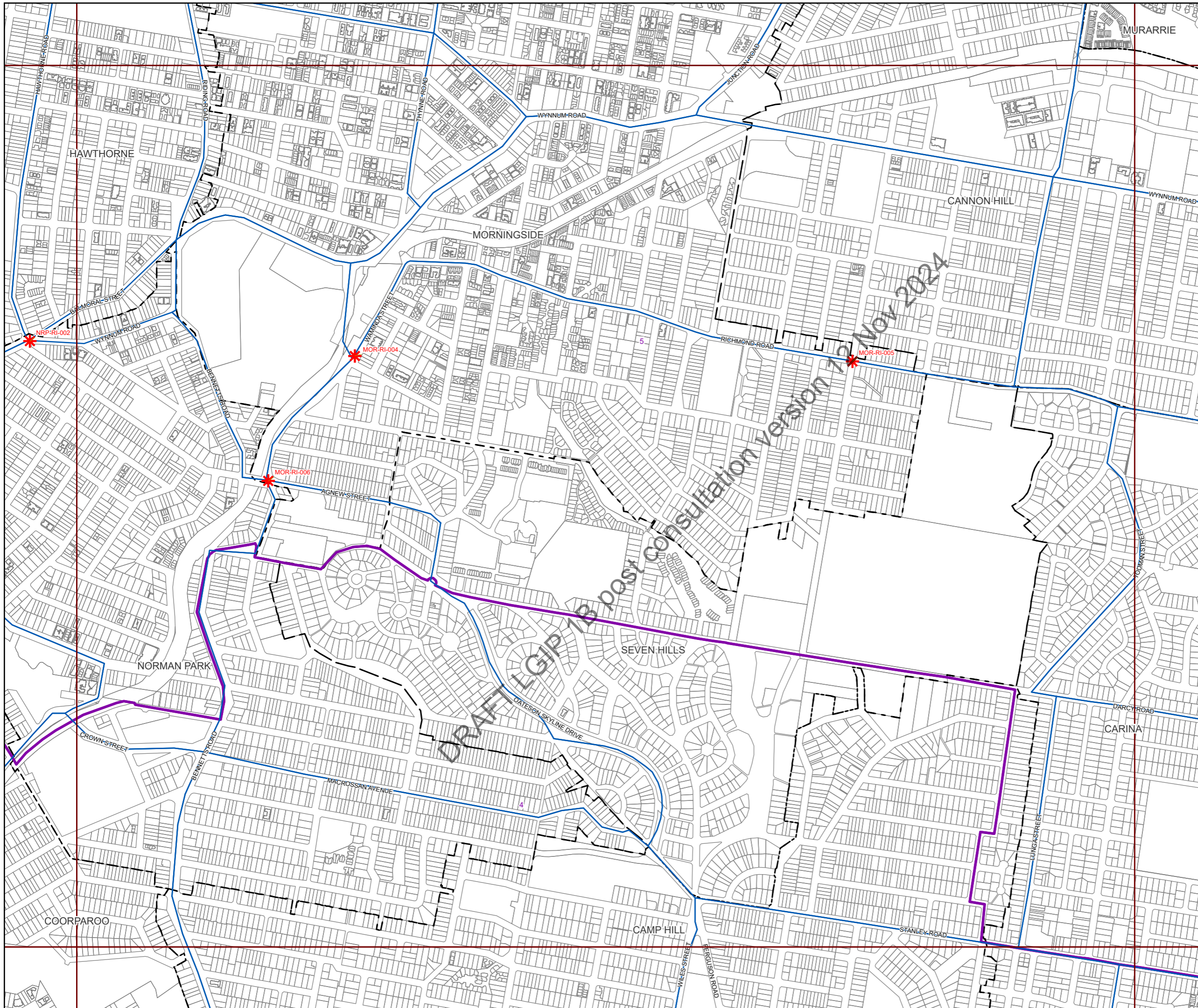
Projection: Map Grid of Australia, Zone 56  
 Horizontal Datum: Geocentric Datum of Australia 1994

Approximate Scale @ A3 1:20,000



Plans for Trunk Infrastructure  
 Transport Network  
 (Road Network)  
 Map R193





**Future infrastructure**

- Road intersection project
- Open level crossing
- Road corridor project
- Road bridge

**Existing Infrastructure**

- Trunk roads

**Boundaries**

- Suburb boundaries
- Priority infrastructure area
- Transport service catchments
- Property boundaries (June 2021)
- Individual network map boundaries
- Waterways

**NOTES**

This map is notional only and should not be used for interpreting City Plan provisions relating to specific sites. To properly interpret the maps, the planning scheme must be referred to.

As adopted by Council, effective as of XXth XXXX 202X.

Based on Cadastral Data provided with the permission of the Department of Resources.

While every care is taken to ensure the accuracy of this data, the Brisbane City Council and the copyright owners, in permitting the use of this data, make no representations or warranties about its accuracy, reliability, completeness or suitability for any particular purpose and disclaims all responsibility and all liability (including without limitation, liability in negligence) for all expenses, losses, damages (including indirect or consequential damage) and costs which you might incur as a result of the data being inaccurate or incomplete in any way and for any reason.

© The State of Queensland (Department of Resources) (2021)  
 © Brisbane City Council (2022)

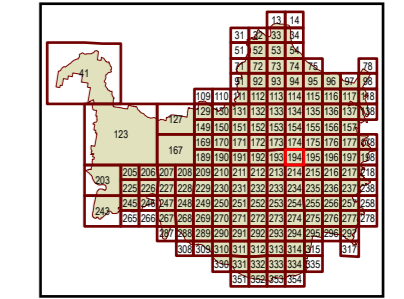


Projection: Map Grid of Australia, Zone 56  
 Horizontal Datum: Geocentric Datum of Australia 1994

Approximate Scale @ A3 1:20,000

0 480 960

Metres



Plans for Trunk Infrastructure  
 Transport Network  
 (Road Network)  
 Map R194





**Future infrastructure**

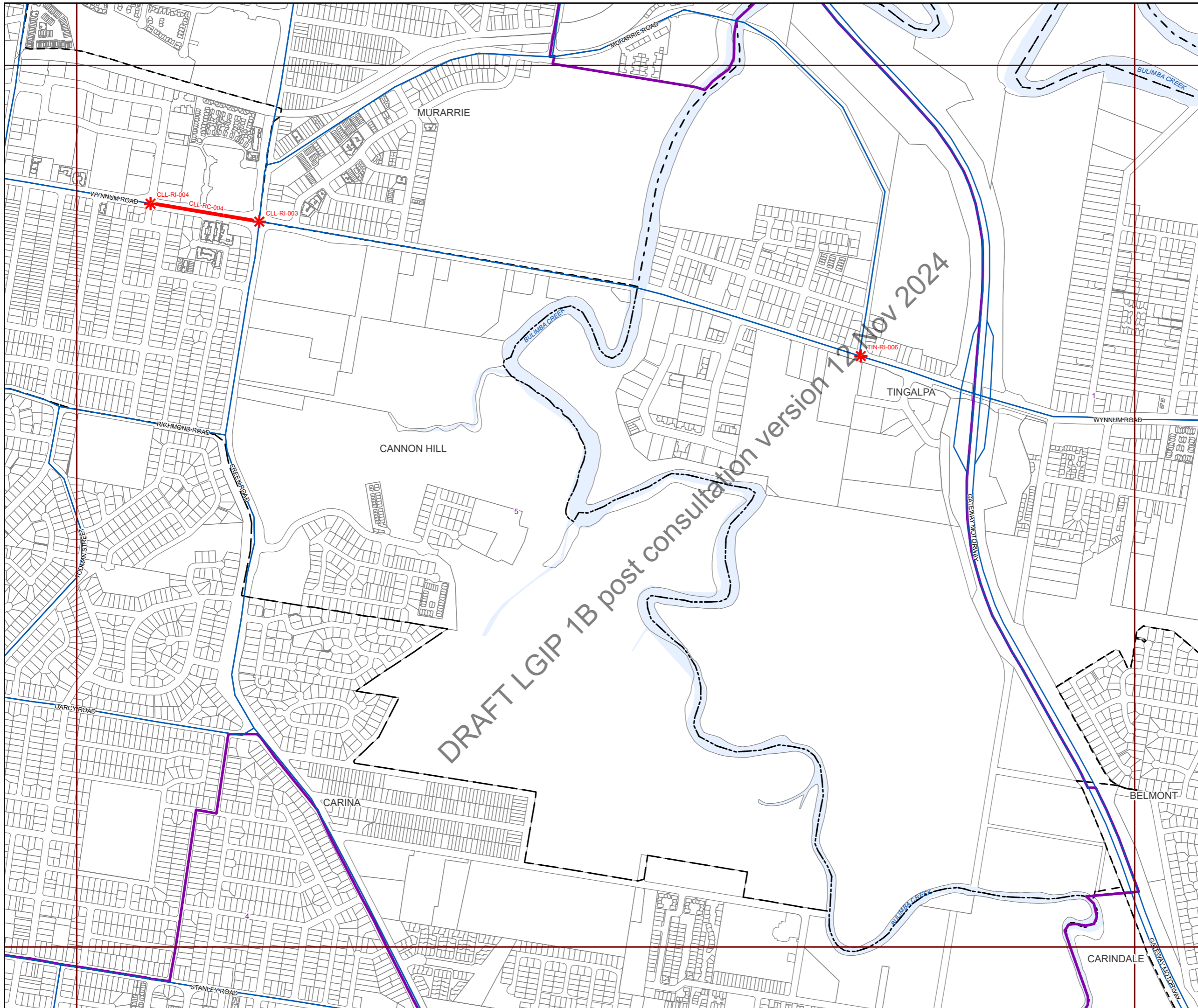
- Road intersection project
- Open level crossing
- Road corridor project
- Road bridge

**Existing Infrastructure**

- Trunk roads

**Boundaries**

- Suburb boundaries
- Priority infrastructure area
- Transport service catchments
- Property boundaries (June 2021)
- Individual network map boundaries
- Waterways



DRAFT LGIP 1B post consultation version 12 Nov 2024

**NOTES**

This map is notional only and should not be used for interpreting City Plan provisions relating to specific sites. To properly interpret the maps, the planning scheme must be referred to.

As adopted by Council, effective as of XXth XXXX 202X.

Based on Cadastral Data provided with the permission of the Department of Resources.

While every care is taken to ensure the accuracy of this data, the Brisbane City Council and the copyright owners, in permitting the use of this data, make no representations or warranties about its accuracy, reliability, completeness or suitability for any particular purpose and disclaims all responsibility and all liability (including without limitation, liability in negligence) for all expenses, losses, damages (including indirect or consequential damage) and costs which you might incur as a result of the data being inaccurate or incomplete in any way and for any reason.

© The State of Queensland (Department of Resources) (2021)  
 © Brisbane City Council (2022)

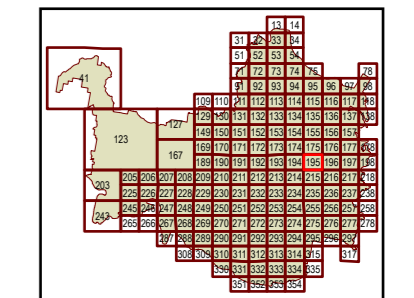


Projection: Map Grid of Australia, Zone 56  
 Horizontal Datum: Geocentric Datum of Australia 1994

Approximate Scale @ A3 1:20,000

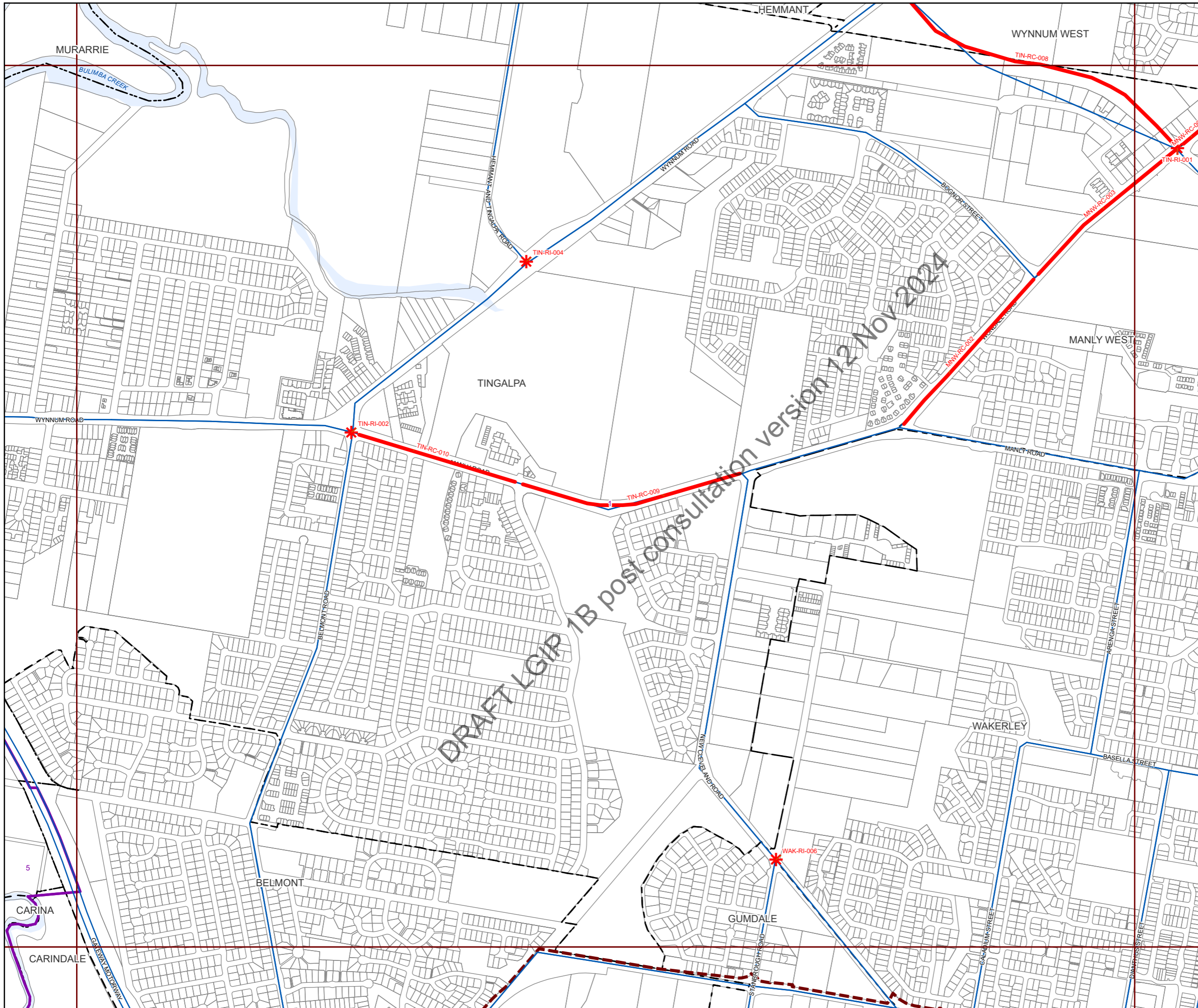
0 480 960

Metres



Plans for Trunk Infrastructure  
 Transport Network  
 (Road Network)  
 Map R195





**Future infrastructure**

- Road intersection project
- Open level crossing
- Road corridor project
- Road bridge

**Existing Infrastructure**

- Trunk roads

**Boundaries**

- Suburb boundaries
- Priority infrastructure area
- Transport service catchments
- Property boundaries (June 2021)
- Individual network map boundaries
- Waterways

**NOTES**

This map is notional only and should not be used for interpreting City Plan provisions relating to specific sites. To properly interpret the maps, the planning scheme must be referred to.

As adopted by Council, effective as of XXth XXXX 202X.

Based on Cadastral Data provided with the permission of the Department of Resources.

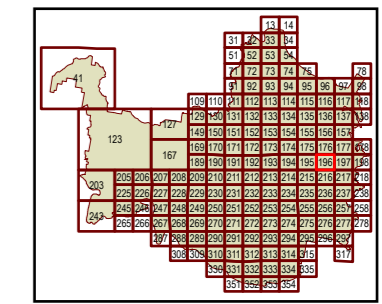
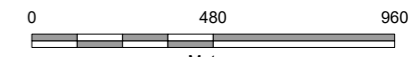
While every care is taken to ensure the accuracy of this data, the Brisbane City Council and the copyright owners, in permitting the use of this data, make no representations or warranties about its accuracy, reliability, completeness or suitability for any particular purpose and disclaims all responsibility and all liability (including without limitation, liability in negligence) for all expenses, losses, damages (including indirect or consequential damage) and costs which you might incur as a result of the data being inaccurate or incomplete in any way and for any reason.

© The State of Queensland (Department of Resources) (2021)  
 © Brisbane City Council (2022)



Projection: Map Grid of Australia, Zone 56  
 Horizontal Datum: Geocentric Datum of Australia 1994

Approximate Scale @ A3 1:20,000



Plans for Trunk Infrastructure  
 Transport Network  
 (Road Network)  
 Map R196





**Future infrastructure**

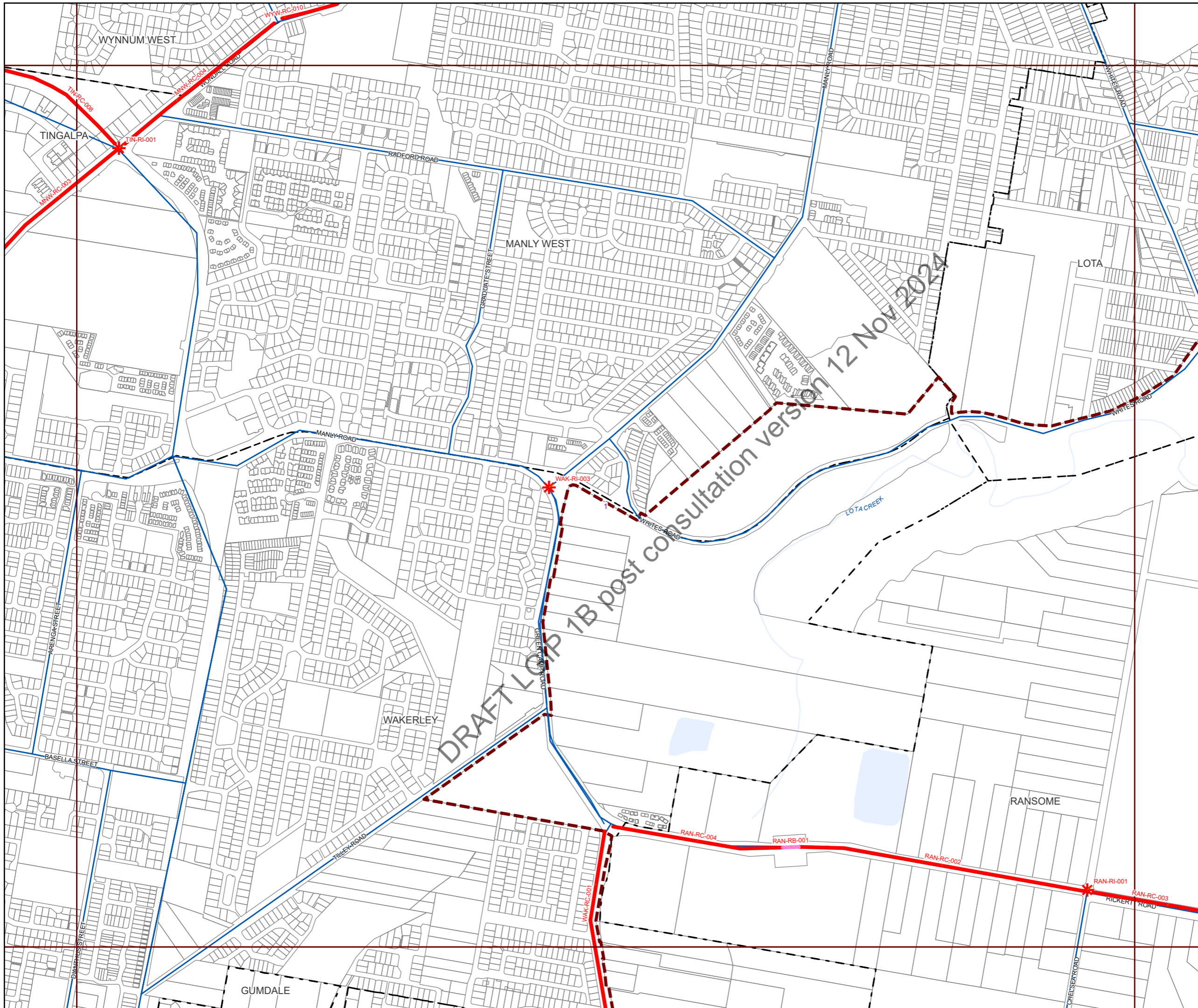
- Road intersection project
- Open level crossing
- Road corridor project
- Road bridge

**Existing Infrastructure**

- Trunk roads

**Boundaries**

- Suburb boundaries
- Priority infrastructure area
- Transport service catchments
- Property boundaries (June 2021)
- Individual network map boundaries
- Waterways



**NOTES**

This map is notional only and should not be used for interpreting City Plan provisions relating to specific sites. To properly interpret the maps, the planning scheme must be referred to.

As adopted by Council, effective as of XXth XXXX 202X.

Based on Cadastral Data provided with the permission of the Department of Resources.

While every care is taken to ensure the accuracy of this data, the Brisbane City Council and the copyright owners, in permitting the use of this data, make no representations or warranties about its accuracy, reliability, completeness or suitability for any particular purpose and disclaims all responsibility and all liability (including without limitation, liability in negligence) for all expenses, losses, damages (including indirect or consequential damage) and costs which you might incur as a result of the data being inaccurate or incomplete in any way and for any reason.

© The State of Queensland (Department of Resources) (2021)  
 © Brisbane City Council (2022)

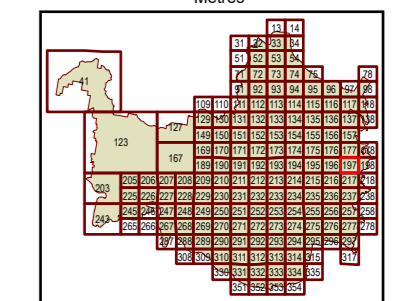


Projection: Map Grid of Australia, Zone 56  
 Horizontal Datum: Geocentric Datum of Australia 1994

Approximate Scale @ A3 1:20,000

0 480 960

Metres



Plans for Trunk Infrastructure  
 Transport Network  
 (Road Network)  
 Map R197





**Future infrastructure**

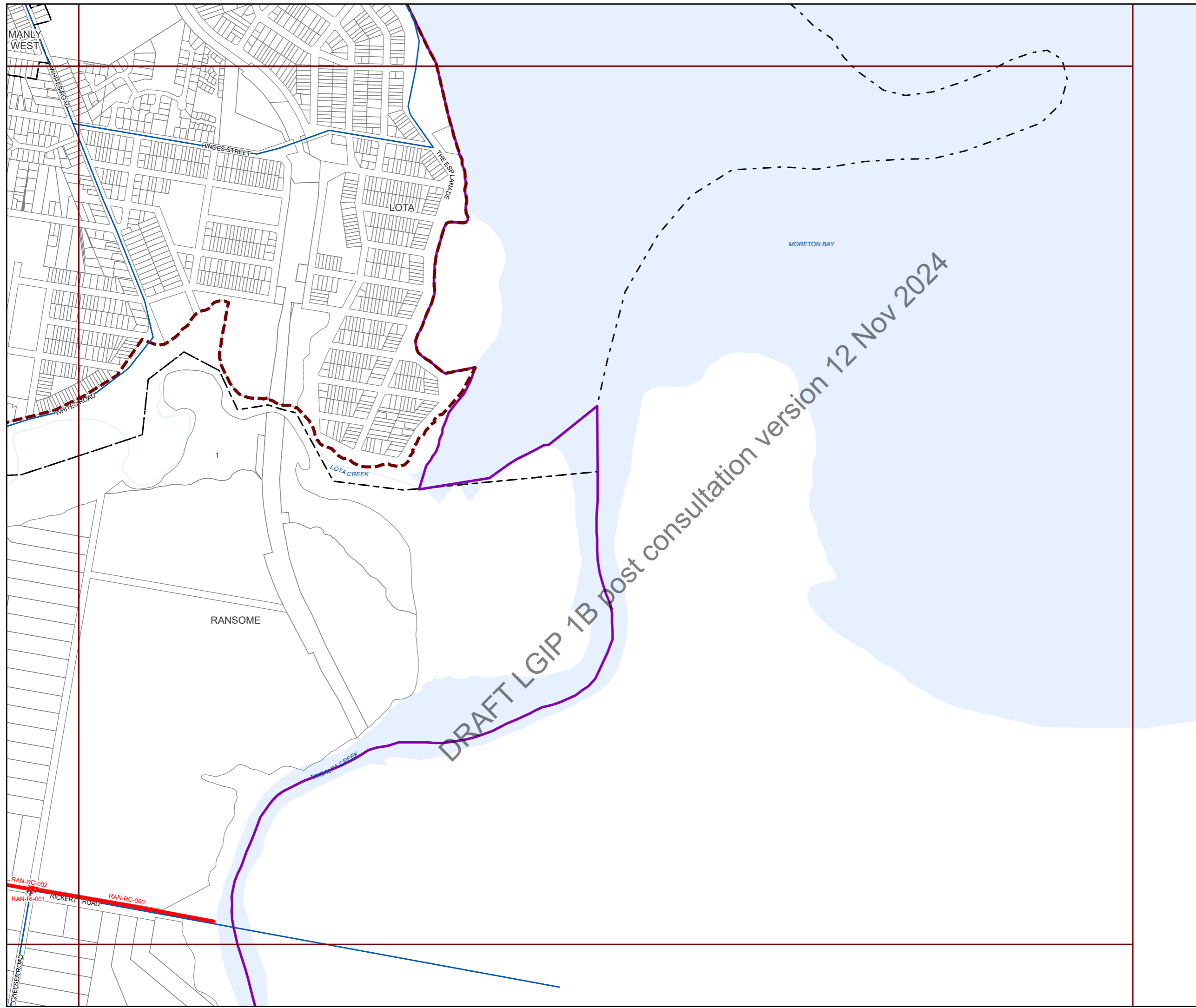
- Road intersection project
- Open level crossing
- Road corridor project
- Road bridge

**Existing Infrastructure**

- Trunk roads

**Boundaries**

- Suburb boundaries
- Priority infrastructure area
- Transport service catchments
- Property boundaries (June 2021)
- Individual network map boundaries
- Waterways



**NOTES**

This map is notional only and should not be used for interpreting City Plan provisions relating to specific sites. To properly interpret the maps, the planning scheme must be referred to.

As adopted by Council, effective as of XXth XXXX 202X.

Based on Cadastral Data provided with the permission of the Department of Resources.

While every care is taken to ensure the accuracy of this data, the Brisbane City Council and the copyright owners, in permitting the use of this data, make no representations or warranties about its accuracy, reliability, completeness or suitability for any particular purpose and disclaims all responsibility and all liability (including without limitation, liability in negligence) for all expenses, losses, damages (including indirect or consequential damage) and costs which you might incur as a result of the data being inaccurate or incomplete in any way and for any reason.

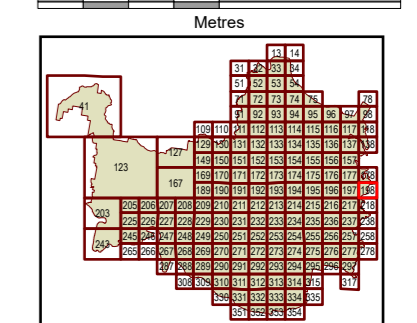
© The State of Queensland (Department of Resources) (2021)  
 © Brisbane City Council (2022)



Projection: Map Grid of Australia, Zone 56  
 Horizontal Datum: Geocentric Datum of Australia 1994

Approximate Scale @ A3 1:20,000

0 480 960



Plans for Trunk Infrastructure  
 Transport Network  
 (Road Network)  
 Map R198





**Future infrastructure**

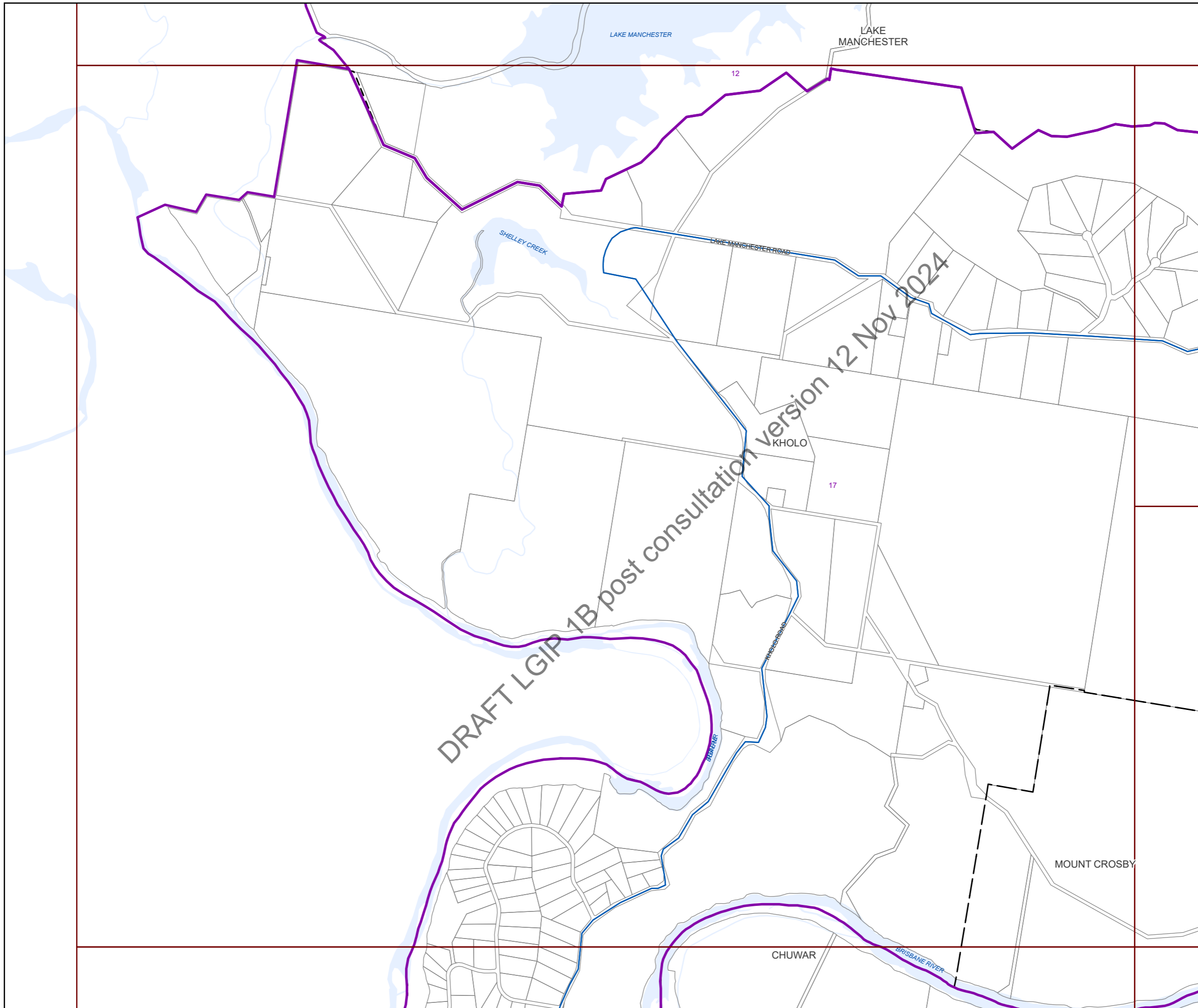
- Road intersection project
- Open level crossing
- Road corridor project
- Road bridge

**Existing Infrastructure**

- Trunk roads

**Boundaries**

- Suburb boundaries
- Priority infrastructure area
- Transport service catchments
- Property boundaries (June 2021)
- Individual network map boundaries
- Waterways



**NOTES**

This map is notional only and should not be used for interpreting City Plan provisions relating to specific sites. To properly interpret the maps, the planning scheme must be referred to.

As adopted by Council, effective as of XXth XXXX 202X.

Based on Cadastral Data provided with the permission of the Department of Resources.

While every care is taken to ensure the accuracy of this data, the Brisbane City Council and the copyright owners, in permitting the use of this data, make no representations or warranties about its accuracy, reliability, completeness or suitability for any particular purpose and disclaims all responsibility and all liability (including without limitation, liability in negligence) for all expenses, losses, damages (including indirect or consequential damage) and costs which you might incur as a result of the data being inaccurate or incomplete in any way and for any reason.

© The State of Queensland (Department of Resources) (2021)  
 © Brisbane City Council (2022)

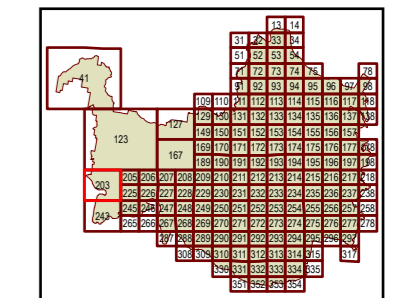


Projection: Map Grid of Australia, Zone 56  
 Horizontal Datum: Geocentric Datum of Australia 1994

Approximate Scale @ A3 1:10,000

0 240 480

Metres



Plans for Trunk Infrastructure  
 Transport Network  
 (Road Network)  
 Map R203





**Future infrastructure**

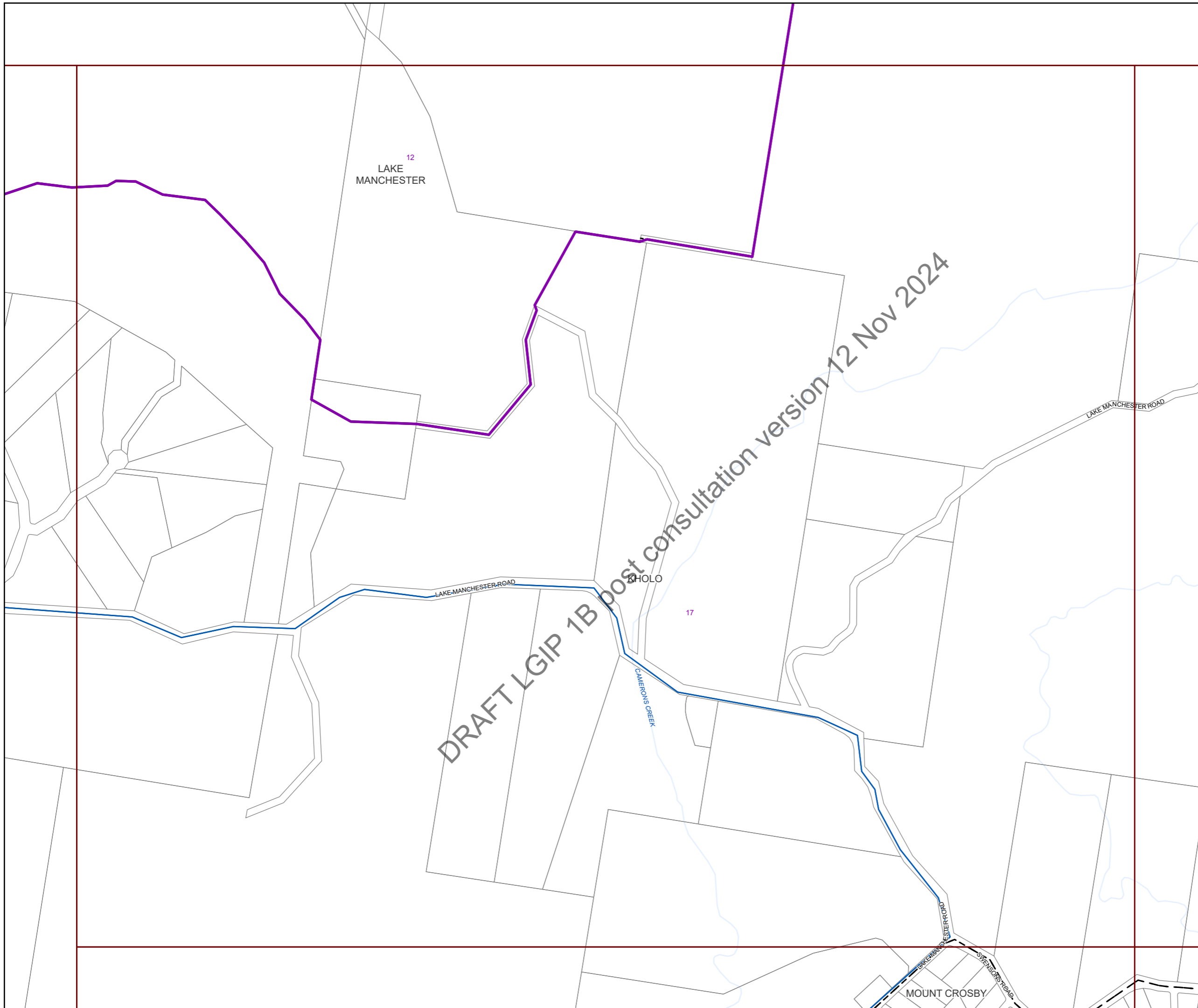
- Road intersection project
- Open level crossing
- Road corridor project
- Road bridge

**Existing Infrastructure**

- Trunk roads

**Boundaries**

- Suburb boundaries
- Priority infrastructure area
- Transport service catchments
- Property boundaries (June 2021)
- Individual network map boundaries
- Waterways



**NOTES**

This map is notional only and should not be used for interpreting City Plan provisions relating to specific sites. To properly interpret the maps, the planning scheme must be referred to.

As adopted by Council, effective as of XXth XXXX 202X.

Based on Cadastral Data provided with the permission of the Department of Resources.

While every care is taken to ensure the accuracy of this data, the Brisbane City Council and the copyright owners, in permitting the use of this data, make no representations or warranties about its accuracy, reliability, completeness or suitability for any particular purpose and disclaims all responsibility and all liability (including without limitation, liability in negligence) for all expenses, losses, damages (including indirect or consequential damage) and costs which you might incur as a result of the data being inaccurate or incomplete in any way and for any reason.

© The State of Queensland (Department of Resources) (2021)  
 © Brisbane City Council (2022)

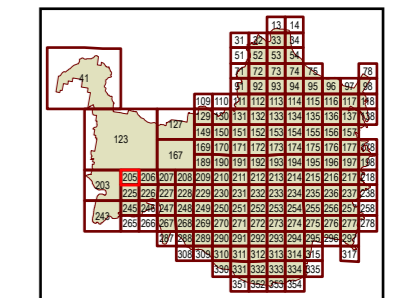


Projection: Map Grid of Australia, Zone 56  
 Horizontal Datum: Geocentric Datum of Australia 1994

Approximate Scale @ A3 1:20,000

0 480 960

Metres



Plans for Trunk Infrastructure  
 Transport Network  
 (Road Network)  
 Map R205





**Future infrastructure**

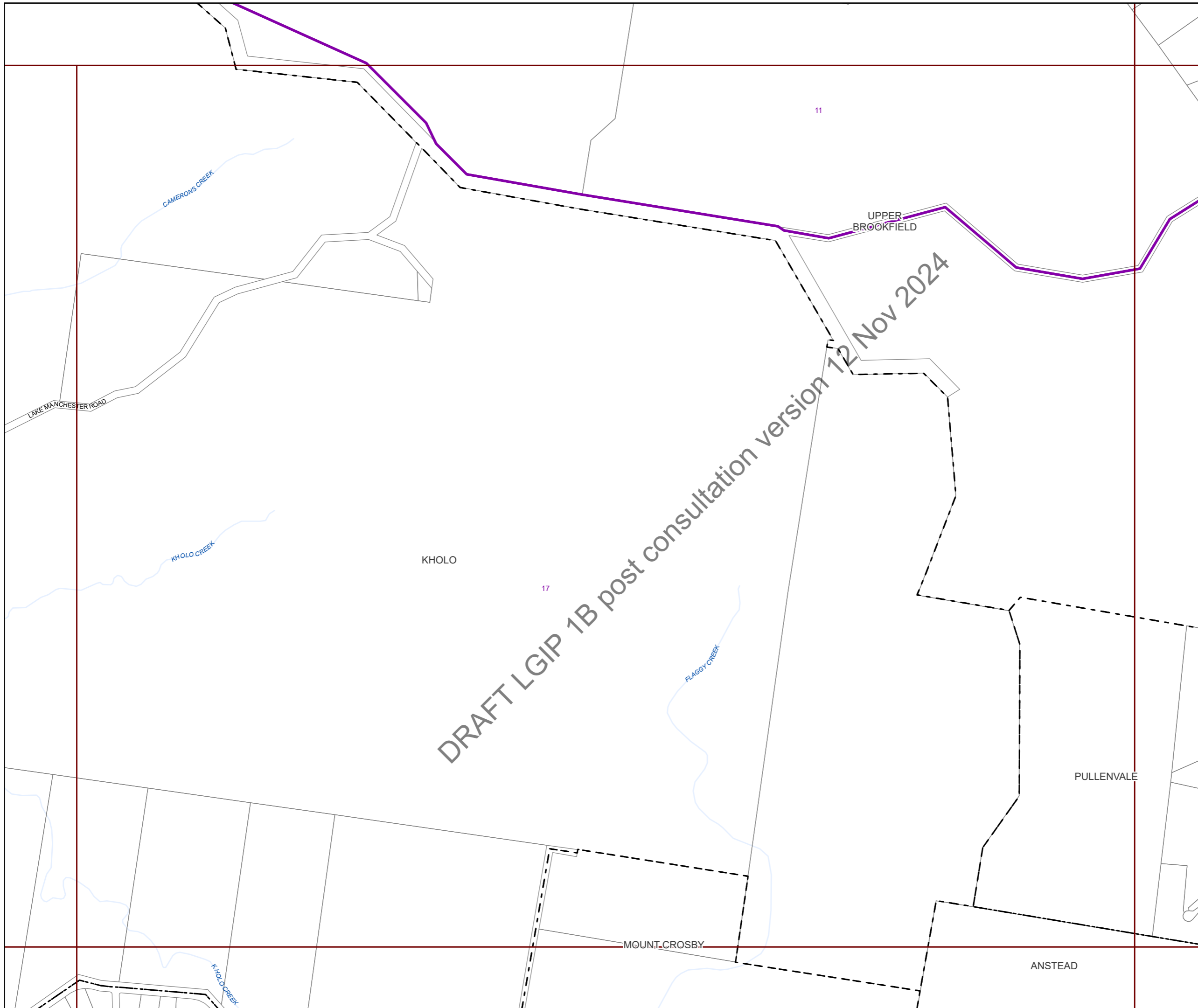
- Road intersection project
- Open level crossing
- Road corridor project
- Road bridge

**Existing Infrastructure**

- Trunk roads

**Boundaries**

- Suburb boundaries
- Priority infrastructure area
- Transport service catchments
- Property boundaries (June 2021)
- Individual network map boundaries
- Waterways



**NOTES**

This map is notional only and should not be used for interpreting City Plan provisions relating to specific sites. To properly interpret the maps, the planning scheme must be referred to.

As adopted by Council, effective as of XXth XXXX 202X.

Based on Cadastral Data provided with the permission of the Department of Resources.

While every care is taken to ensure the accuracy of this data, the Brisbane City Council and the copyright owners, in permitting the use of this data, make no representations or warranties about its accuracy, reliability, completeness or suitability for any particular purpose and disclaims all responsibility and all liability (including without limitation, liability in negligence) for all expenses, losses, damages (including indirect or consequential damage) and costs which you might incur as a result of the data being inaccurate or incomplete in any way and for any reason.

© The State of Queensland (Department of Resources) (2021)  
 © Brisbane City Council (2022)

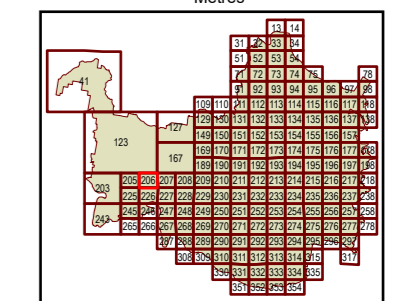


Projection: Map Grid of Australia, Zone 56  
 Horizontal Datum: Geocentric Datum of Australia 1994

Approximate Scale @ A3 1:20,000

0 480 960

Metres



Plans for Trunk Infrastructure  
 Transport Network  
 (Road Network)  
 Map R206





**Future infrastructure**

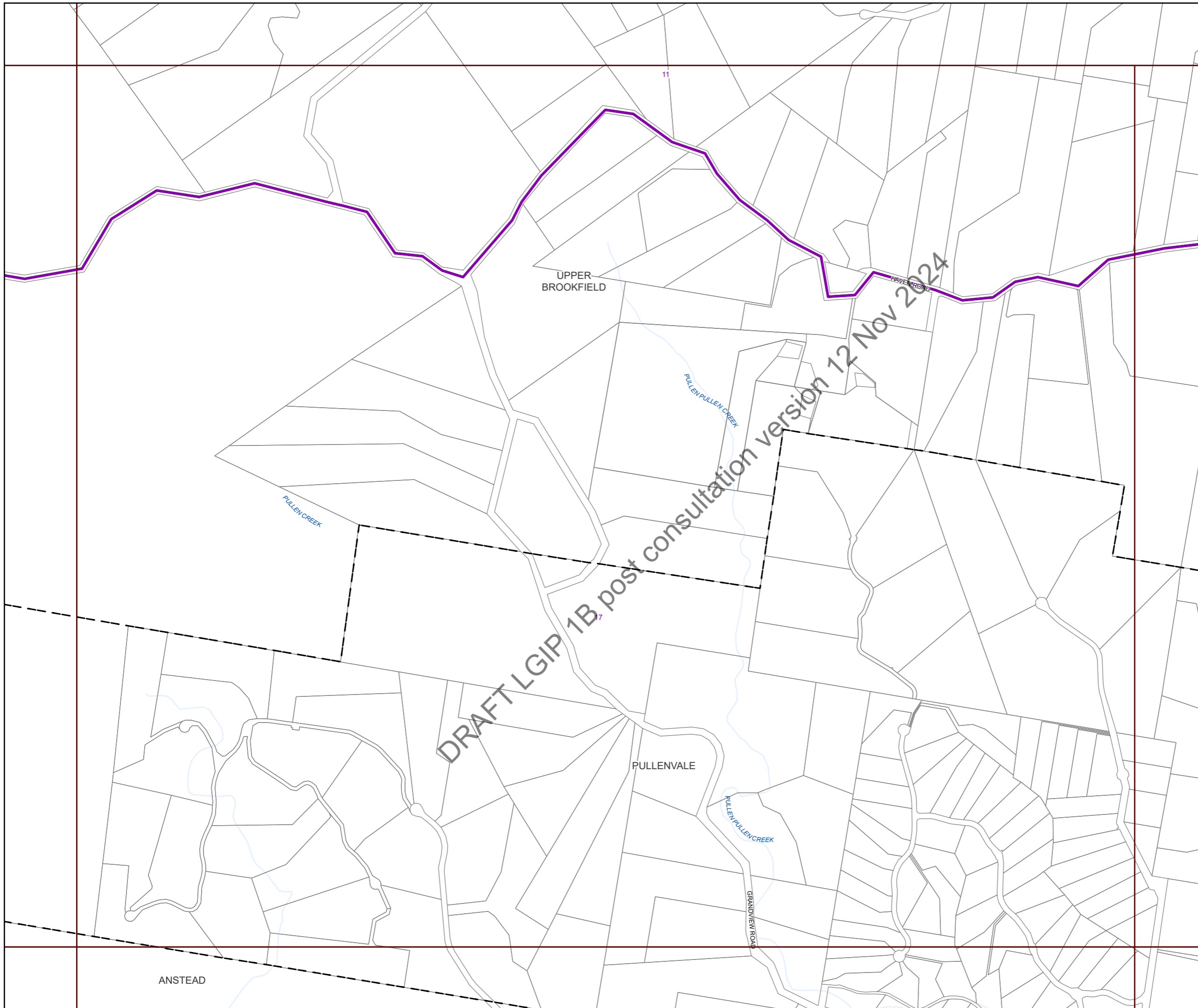
- Road intersection project
- Open level crossing
- Road corridor project
- Road bridge

**Existing Infrastructure**

- Trunk roads

**Boundaries**

- Suburb boundaries
- Priority infrastructure area
- Transport service catchments
- Property boundaries (June 2021)
- Individual network map boundaries
- Waterways



**NOTES**

This map is notional only and should not be used for interpreting City Plan provisions relating to specific sites. To properly interpret the maps, the planning scheme must be referred to.

As adopted by Council, effective as of XXth XXXX 202X.

Based on Cadastral Data provided with the permission of the Department of Resources.

While every care is taken to ensure the accuracy of this data, the Brisbane City Council and the copyright owners, in permitting the use of this data, make no representations or warranties about its accuracy, reliability, completeness or suitability for any particular purpose and disclaims all responsibility and all liability (including without limitation, liability in negligence) for all expenses, losses, damages (including indirect or consequential damage) and costs which you might incur as a result of the data being inaccurate or incomplete in any way and for any reason.

© The State of Queensland (Department of Resources) (2021)  
 © Brisbane City Council (2022)

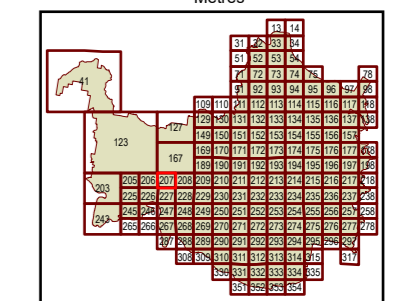


Projection: Map Grid of Australia, Zone 56  
 Horizontal Datum: Geocentric Datum of Australia 1994

Approximate Scale @ A3 1:20,000

0 480 960

Metres



Plans for Trunk Infrastructure  
 Transport Network  
 (Road Network)  
 Map R207



**Future infrastructure**

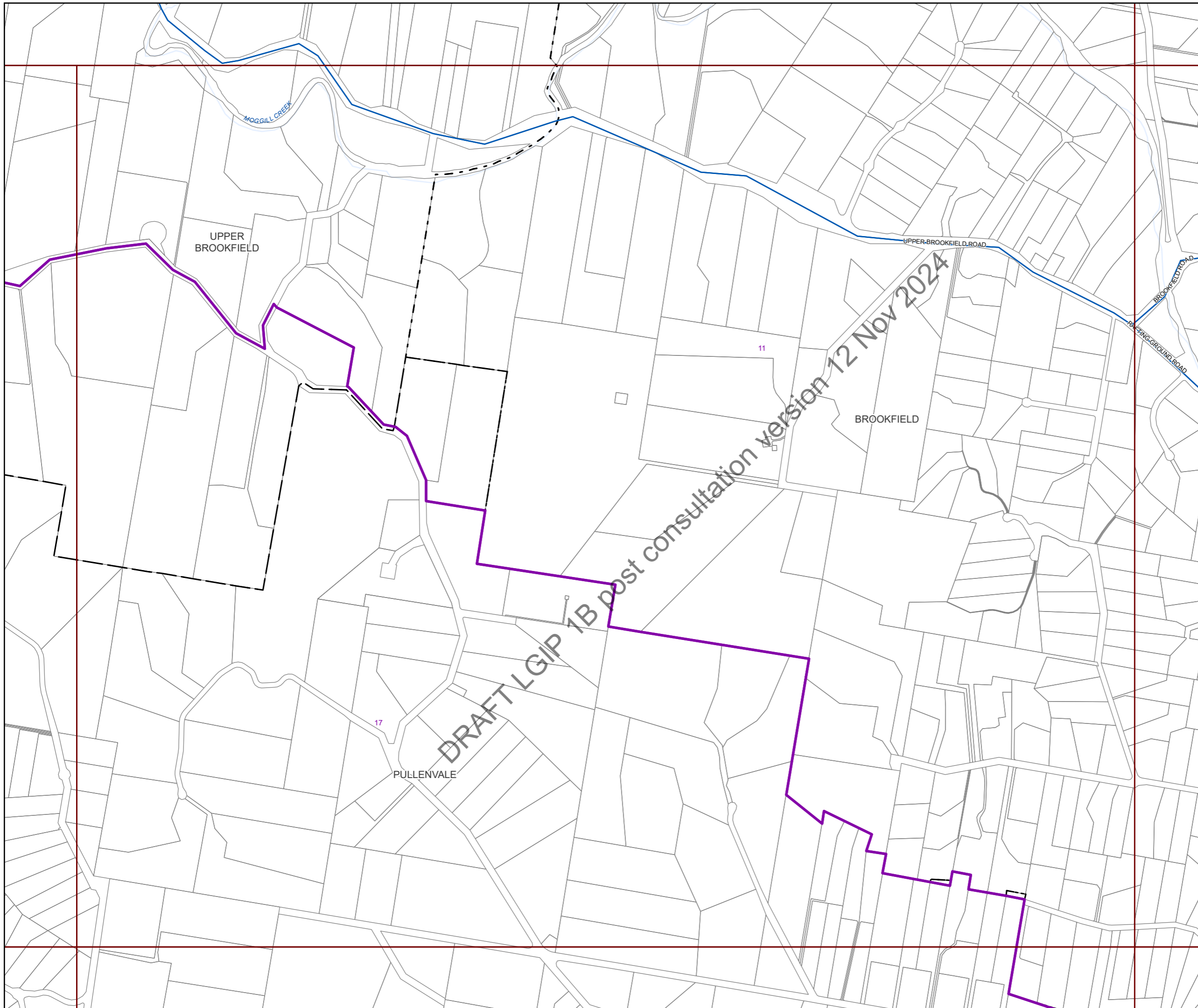
- Road intersection project
- Open level crossing
- Road corridor project
- Road bridge

**Existing Infrastructure**

- Trunk roads

**Boundaries**

- Suburb boundaries
- Priority infrastructure area
- Transport service catchments
- Property boundaries (June 2021)
- Individual network map boundaries
- Waterways



**NOTES**

This map is notional only and should not be used for interpreting City Plan provisions relating to specific sites. To properly interpret the maps, the planning scheme must be referred to.

As adopted by Council, effective as of XXth XXXX 202X.

Based on Cadastral Data provided with the permission of the Department of Resources.

While every care is taken to ensure the accuracy of this data, the Brisbane City Council and the copyright owners, in permitting the use of this data, make no representations or warranties about its accuracy, reliability, completeness or suitability for any particular purpose and disclaims all responsibility and all liability (including without limitation, liability in negligence) for all expenses, losses, damages (including indirect or consequential damage) and costs which you might incur as a result of the data being inaccurate or incomplete in any way and for any reason.

© The State of Queensland (Department of Resources) (2021)  
 © Brisbane City Council (2022)

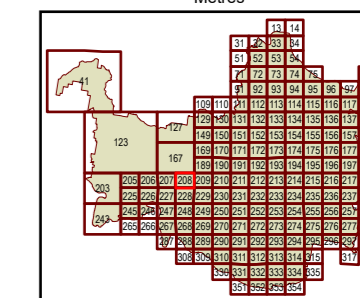


Projection: Map Grid of Australia, Zone 56  
 Horizontal Datum: Geocentric Datum of Australia 1994

Approximate Scale @ A3 1:20,000

0 480 960

Metres



Plans for Trunk Infrastructure  
 Transport Network  
 (Road Network)  
 Map R208





**Future infrastructure**

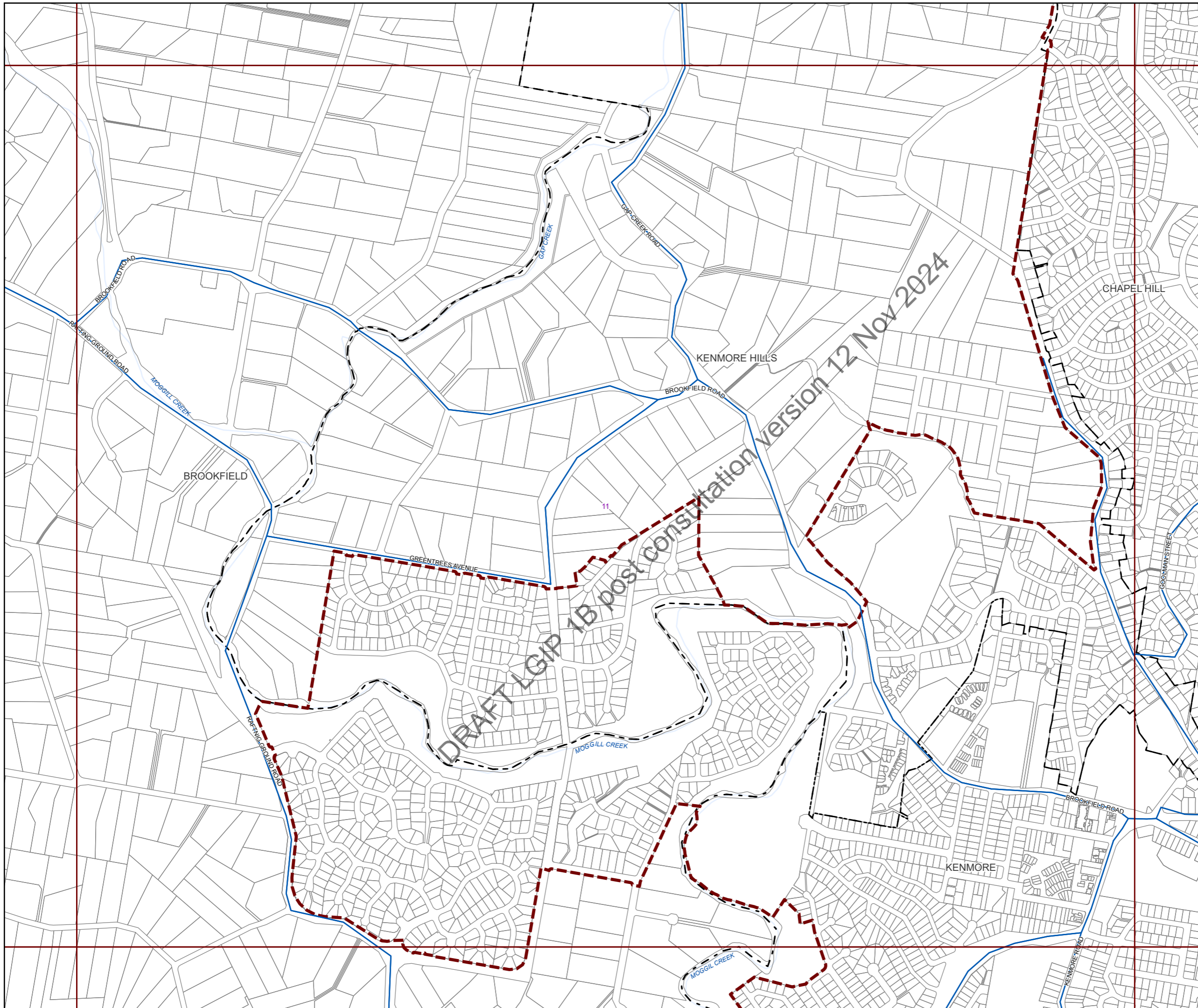
- Road intersection project
- Open level crossing
- Road corridor project
- Road bridge

**Existing Infrastructure**

- Trunk roads

**Boundaries**

- Suburb boundaries
- Priority infrastructure area
- Transport service catchments
- Property boundaries (June 2021)
- Individual network map boundaries
- Waterways



**NOTES**

This map is notional only and should not be used for interpreting City Plan provisions relating to specific sites. To properly interpret the maps, the planning scheme must be referred to.

As adopted by Council, effective as of XXth XXXX 202X.

Based on Cadastral Data provided with the permission of the Department of Resources.

While every care is taken to ensure the accuracy of this data, the Brisbane City Council and the copyright owners, in permitting the use of this data, make no representations or warranties about its accuracy, reliability, completeness or suitability for any particular purpose and disclaims all responsibility and all liability (including without limitation, liability in negligence) for all expenses, losses, damages (including indirect or consequential damage) and costs which you might incur as a result of the data being inaccurate or incomplete in any way and for any reason.

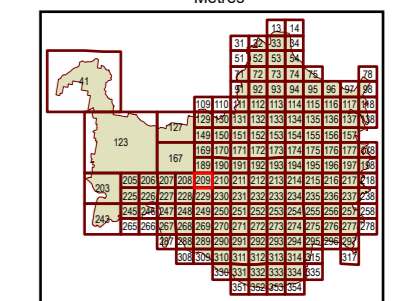
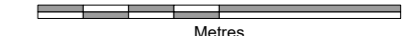
© The State of Queensland (Department of Resources) (2021)  
 © Brisbane City Council (2022)



Projection: Map Grid of Australia, Zone 56  
 Horizontal Datum: Geocentric Datum of Australia 1994

Approximate Scale @ A3 1:20,000

0 480 960



Plans for Trunk Infrastructure  
 Transport Network  
 (Road Network)  
 Map R209





**Future infrastructure**

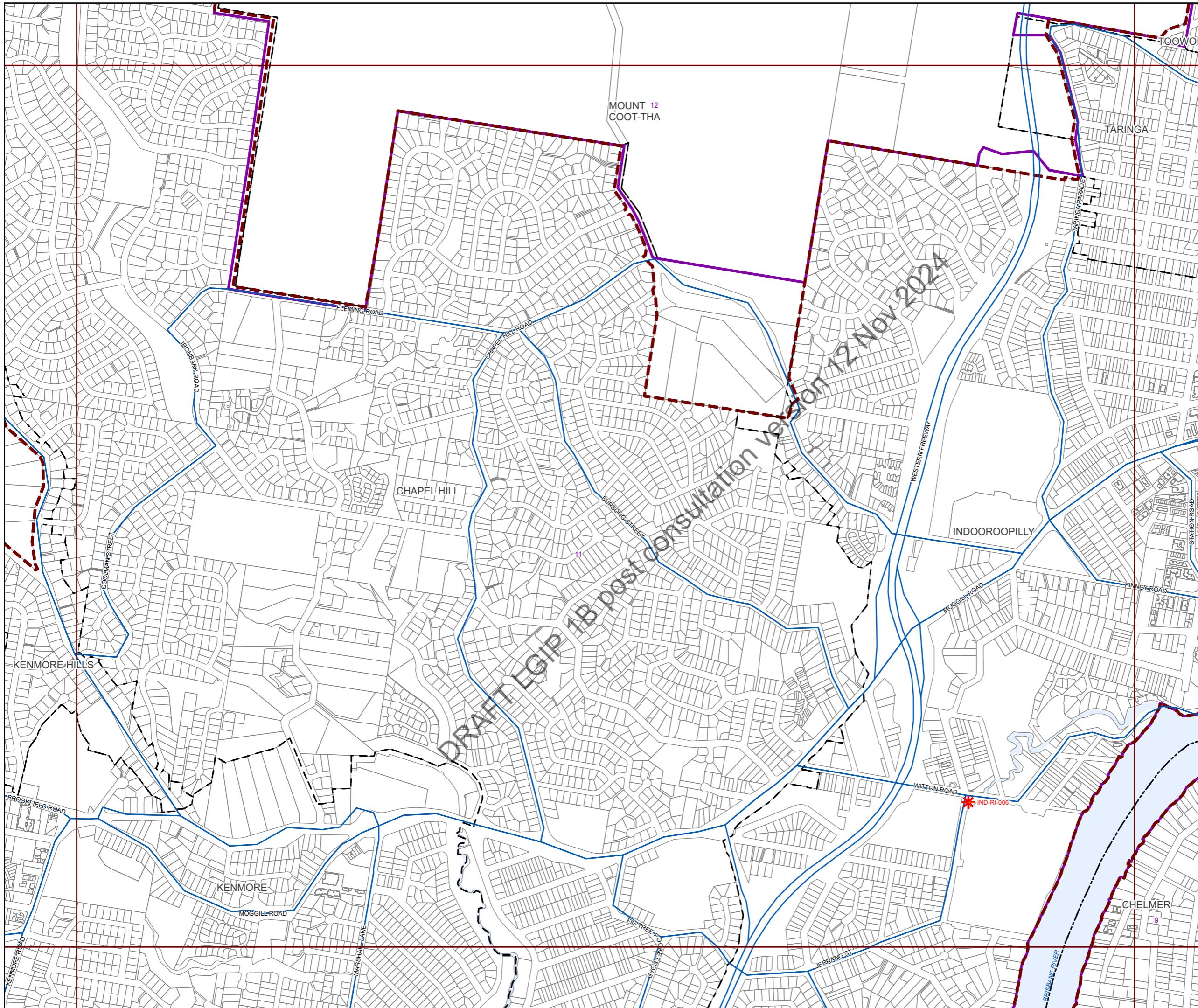
- Road intersection project
- Open level crossing
- Road corridor project
- Road bridge

**Existing Infrastructure**

- Trunk roads

**Boundaries**

- Suburb boundaries
- Priority infrastructure area
- Transport service catchments
- Property boundaries (June 2021)
- Individual network map boundaries
- Waterways



**NOTES**

This map is notional only and should not be used for interpreting City Plan provisions relating to specific sites. To properly interpret the maps, the planning scheme must be referred to.

As adopted by Council, effective as of XXth XXXX 202X.

Based on Cadastral Data provided with the permission of the Department of Resources.

While every care is taken to ensure the accuracy of this data, the Brisbane City Council and the copyright owners, in permitting the use of this data, make no representations or warranties about its accuracy, reliability, completeness or suitability for any particular purpose and disclaims all responsibility and all liability (including without limitation, liability in negligence) for all expenses, losses, damages (including indirect or consequential damage) and costs which you might incur as a result of the data being inaccurate or incomplete in any way and for any reason.

© The State of Queensland (Department of Resources) (2021)  
 © Brisbane City Council (2022)

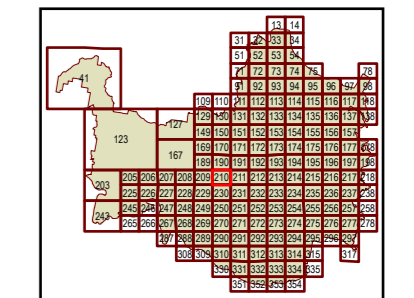


Projection: Map Grid of Australia, Zone 56  
 Horizontal Datum: Geocentric Datum of Australia 1994

Approximate Scale @ A3 1:20,000

0 480 960

Metres



Plans for Trunk Infrastructure  
 Transport Network  
 (Road Network)  
 Map R210





**Future infrastructure**

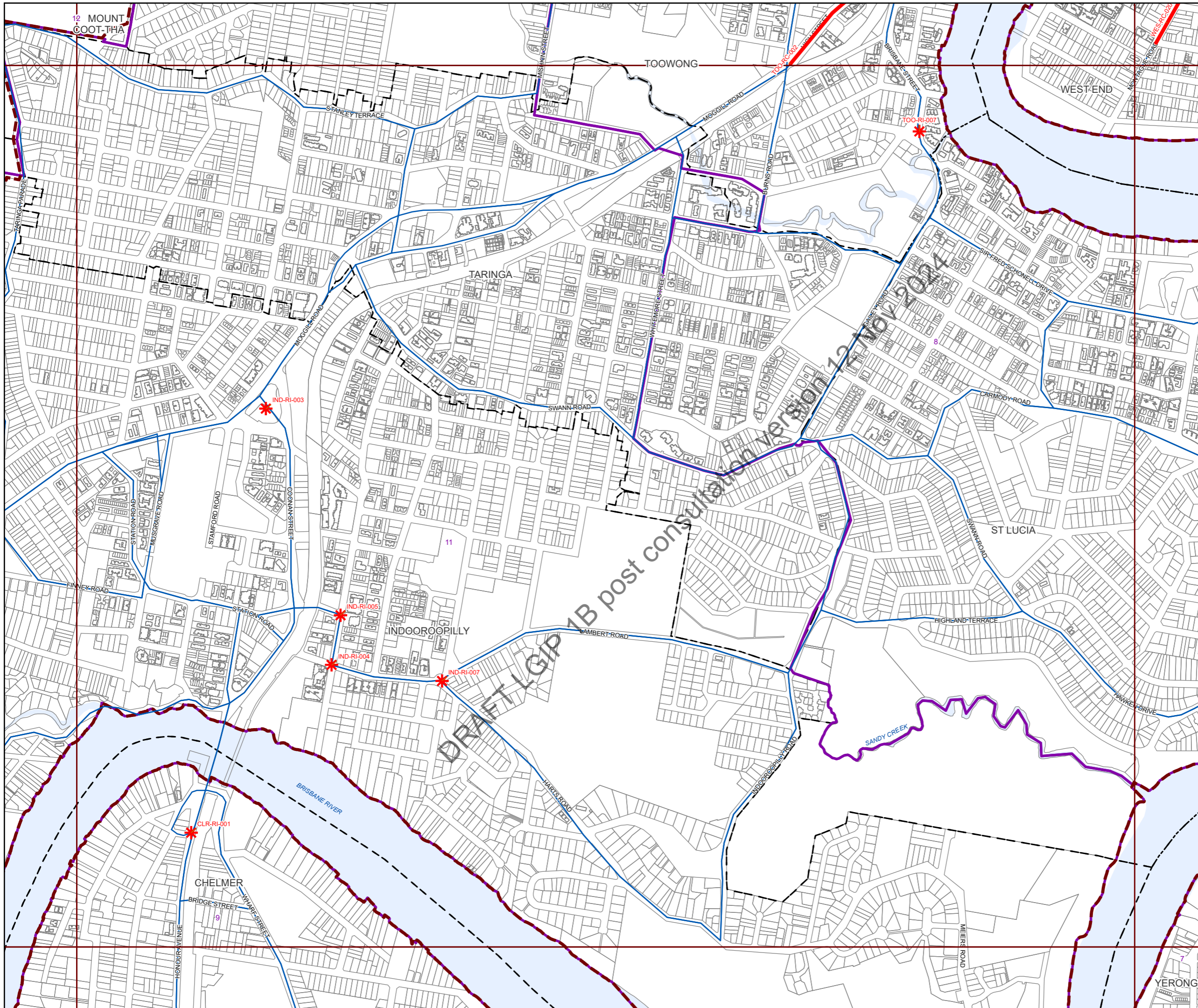
- Road intersection project
- Open level crossing
- Road corridor project
- Road bridge

**Existing Infrastructure**

- Trunk roads

**Boundaries**

- Suburb boundaries
- Priority infrastructure area
- Transport service catchments
- Property boundaries (June 2021)
- Individual network map boundaries
- Waterways



**NOTES**

This map is notional only and should not be used for interpreting City Plan provisions relating to specific sites. To properly interpret the maps, the planning scheme must be referred to.

As adopted by Council, effective as of XXth XXXX 202X.

Based on Cadastral Data provided with the permission of the Department of Resources.

While every care is taken to ensure the accuracy of this data, the Brisbane City Council and the copyright owners, in permitting the use of this data, make no representations or warranties about its accuracy, reliability, completeness or suitability for any particular purpose and disclaims all responsibility and all liability (including without limitation, liability in negligence) for all expenses, losses, damages (including indirect or consequential damage) and costs which you might incur as a result of the data being inaccurate or incomplete in any way and for any reason.

© The State of Queensland (Department of Resources) (2021)  
 © Brisbane City Council (2022)

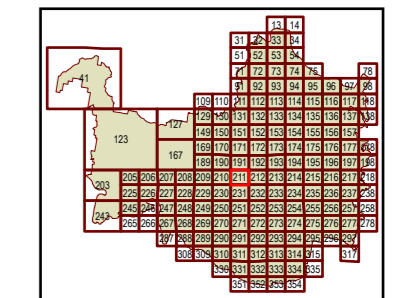


Projection: Map Grid of Australia, Zone 56  
 Horizontal Datum: Geocentric Datum of Australia 1994

Approximate Scale @ A3 1:20,000

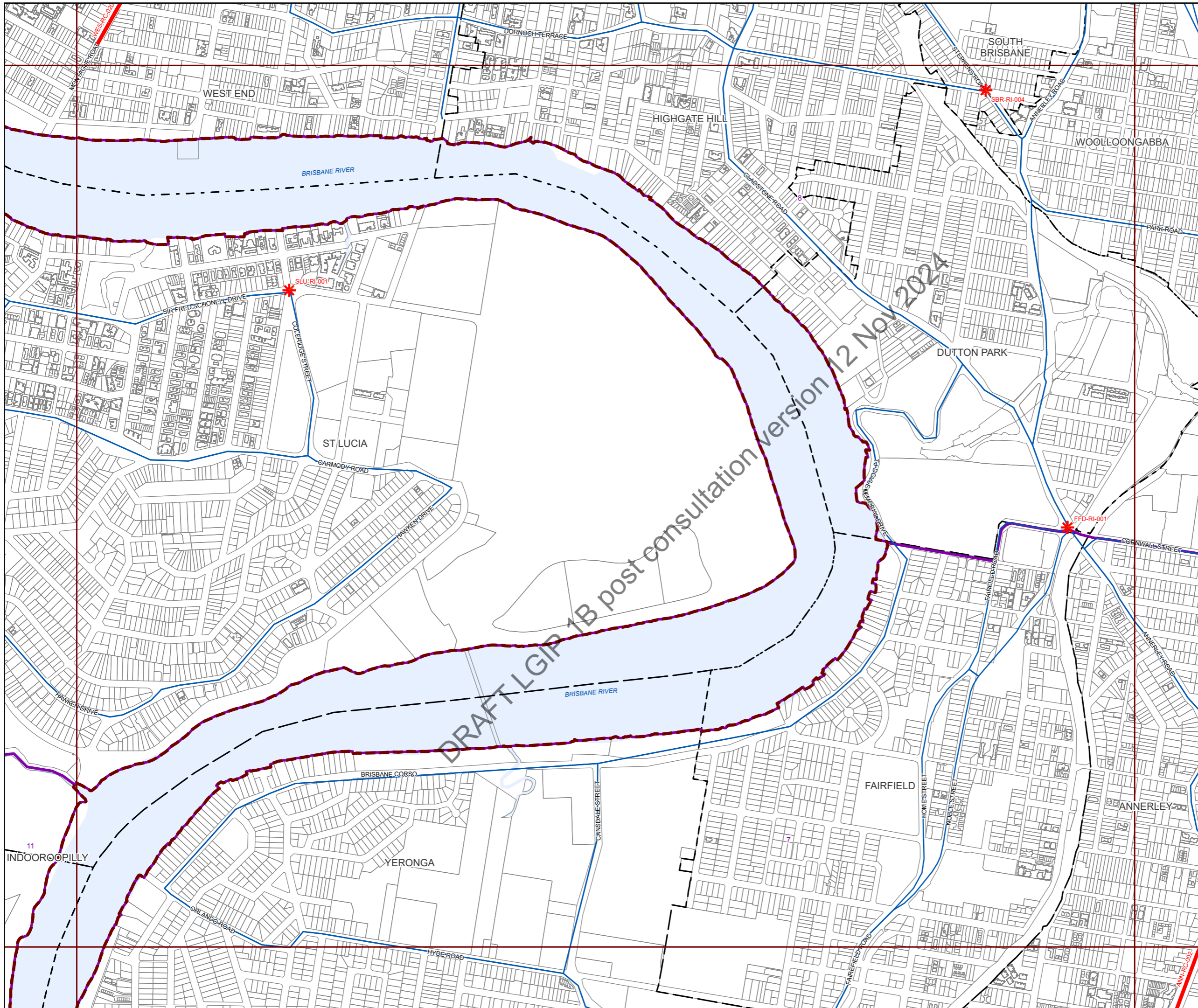
0 480 960

Metres



Plans for Trunk Infrastructure  
 Transport Network  
 (Road Network)  
 Map R211





**Future infrastructure**

- Road intersection project
- Open level crossing
- Road corridor project
- Road bridge

**Existing Infrastructure**

- Trunk roads

**Boundaries**

- Suburb boundaries
- Priority infrastructure area
- Transport service catchments
- Property boundaries (June 2021)
- Individual network map boundaries
- Waterways

**NOTES**

This map is notional only and should not be used for interpreting City Plan provisions relating to specific sites. To properly interpret the maps, the planning scheme must be referred to.

As adopted by Council, effective as of XXth XXXX 202X.

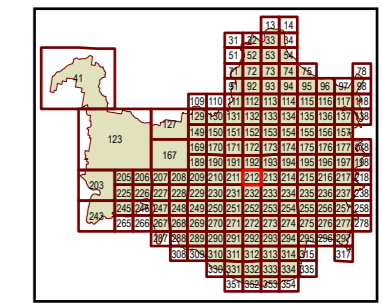
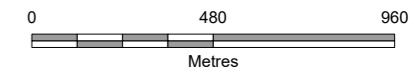
Based on Cadastral Data provided with the permission of the Department of Resources.

While every care is taken to ensure the accuracy of this data, the Brisbane City Council and the copyright owners, in permitting the use of this data, make no representations or warranties about its accuracy, reliability, completeness or suitability for any particular purpose and disclaims all responsibility and all liability (including without limitation, liability in negligence) for all expenses, losses, damages (including indirect or consequential damage) and costs which you might incur as a result of the data being inaccurate or incomplete in any way and for any reason.

© The State of Queensland (Department of Resources) (2021)  
 © Brisbane City Council (2022)

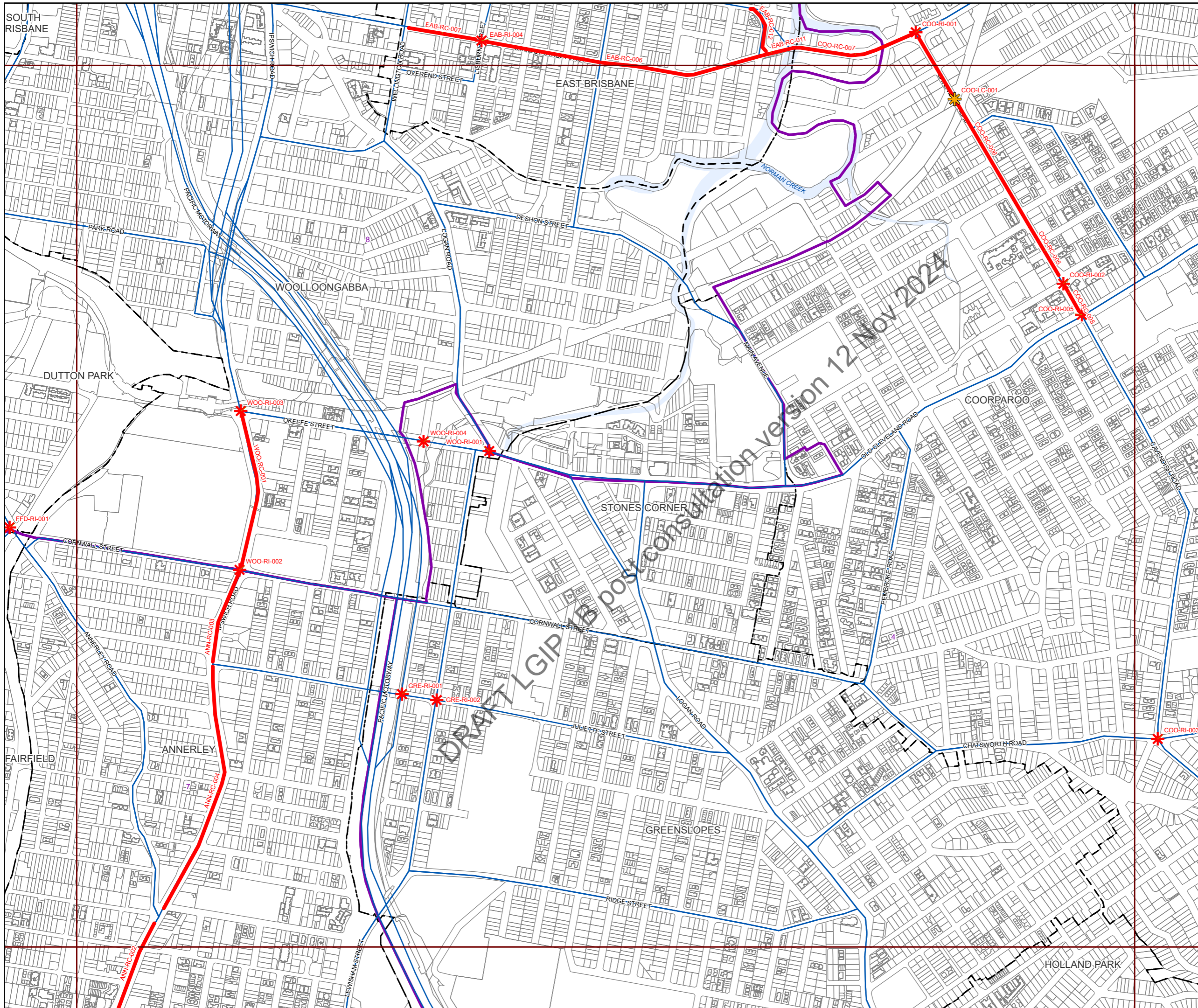
Projection: Map Grid of Australia, Zone 56  
 Horizontal Datum: Geocentric Datum of Australia 1994

Approximate Scale @ A3 1:20,000



Plans for Trunk Infrastructure  
 Transport Network  
 (Road Network)  
 Map R212





**Future infrastructure**

- Road intersection project
- Open level crossing
- Road corridor project
- Road bridge

**Existing Infrastructure**

- Trunk roads

**Boundaries**

- Suburb boundaries
- Priority infrastructure area
- Transport service catchments
- Property boundaries (June 2021)
- Individual network map boundaries
- Waterways

DRAFT LGIP 2024 public consultation version 12 Nov 2024

**NOTES**

This map is notional only and should not be used for interpreting City Plan provisions relating to specific sites. To properly interpret the maps, the planning scheme must be referred to.

As adopted by Council, effective as of XXth XXXX 202X.

Based on Cadastral Data provided with the permission of the Department of Resources.

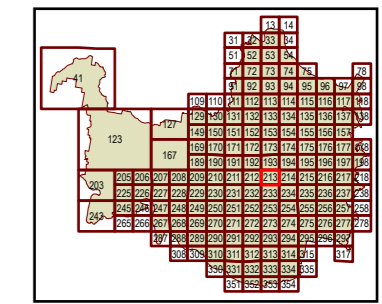
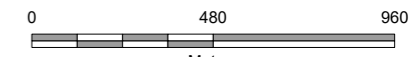
While every care is taken to ensure the accuracy of this data, the Brisbane City Council and the copyright owners, in permitting the use of this data, make no representations or warranties about its accuracy, reliability, completeness or suitability for any particular purpose and disclaims all responsibility and all liability (including without limitation, liability in negligence) for all expenses, losses, damages (including indirect or consequential damage) and costs which you might incur as a result of the data being inaccurate or incomplete in any way and for any reason.

© The State of Queensland (Department of Resources) (2021)

© Brisbane City Council (2022)

Projection: Map Grid of Australia, Zone 56  
 Horizontal Datum: Geocentric Datum of Australia 1994

Approximate Scale @ A3 1:20,000



Plans for Trunk Infrastructure  
 Transport Network  
 (Road Network)  
 Map R213





**Future infrastructure**

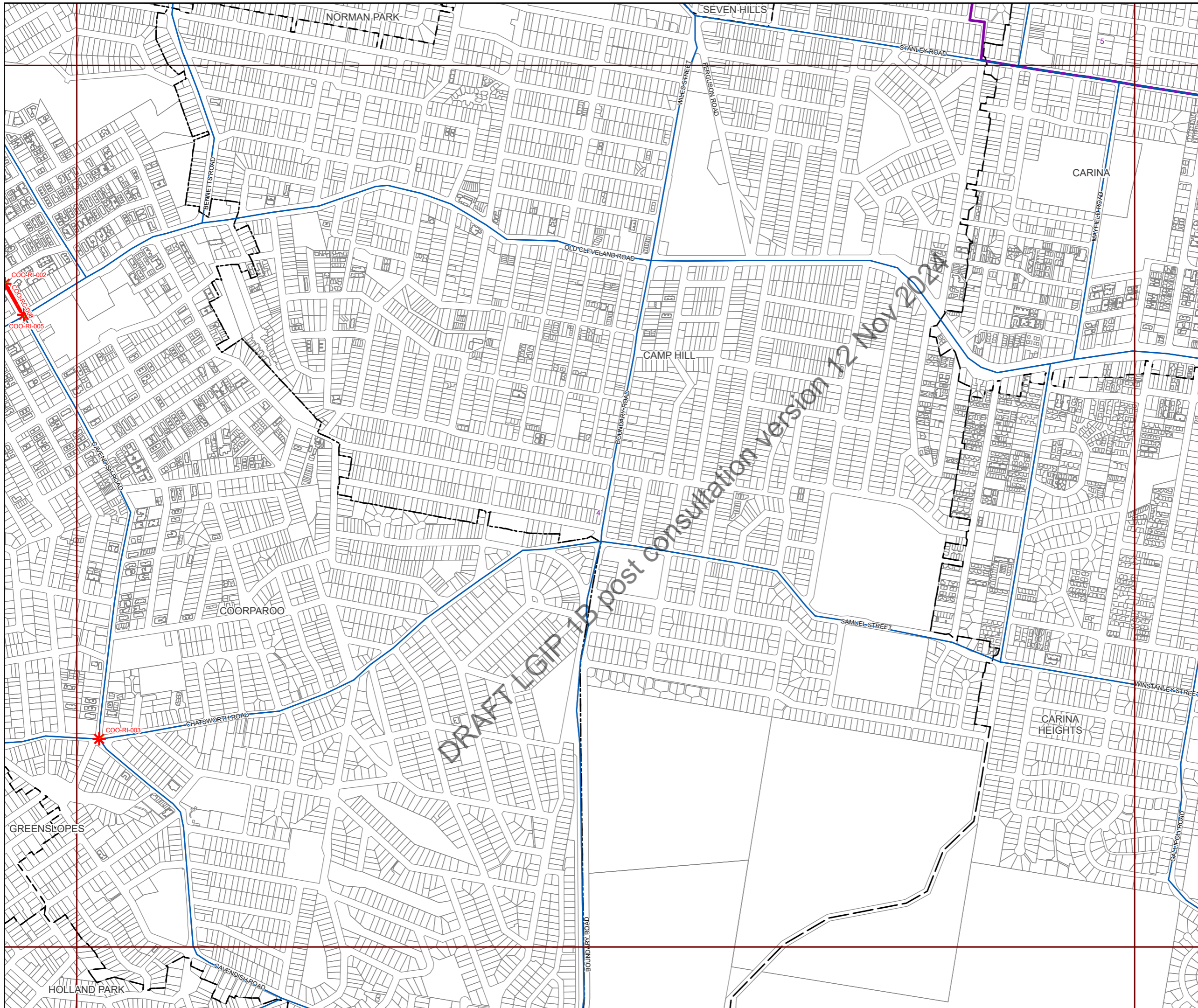
- Road intersection project
- Open level crossing
- Road corridor project
- Road bridge

**Existing Infrastructure**

- Trunk roads

**Boundaries**

- Suburb boundaries
- Priority infrastructure area
- Transport service catchments
- Property boundaries (June 2021)
- Individual network map boundaries
- Waterways



**NOTES**

This map is notional only and should not be used for interpreting City Plan provisions relating to specific sites. To properly interpret the maps, the planning scheme must be referred to.

As adopted by Council, effective as of XXth XXXX 202X.

Based on Cadastral Data provided with the permission of the Department of Resources.

While every care is taken to ensure the accuracy of this data, the Brisbane City Council and the copyright owners, in permitting the use of this data, make no representations or warranties about its accuracy, reliability, completeness or suitability for any particular purpose and disclaims all responsibility and all liability (including without limitation, liability in negligence) for all expenses, losses, damages (including indirect or consequential damage) and costs which you might incur as a result of the data being inaccurate or incomplete in any way and for any reason.

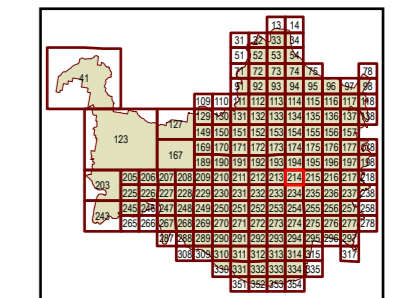
© The State of Queensland (Department of Resources) (2021)  
 © Brisbane City Council (2022)

Projection: Map Grid of Australia, Zone 56  
 Horizontal Datum: Geocentric Datum of Australia 1994

Approximate Scale @ A3 1:20,000

0 480 960

Metres



Plans for Trunk Infrastructure  
 Transport Network  
 (Road Network)  
 Map R214





**Future infrastructure**

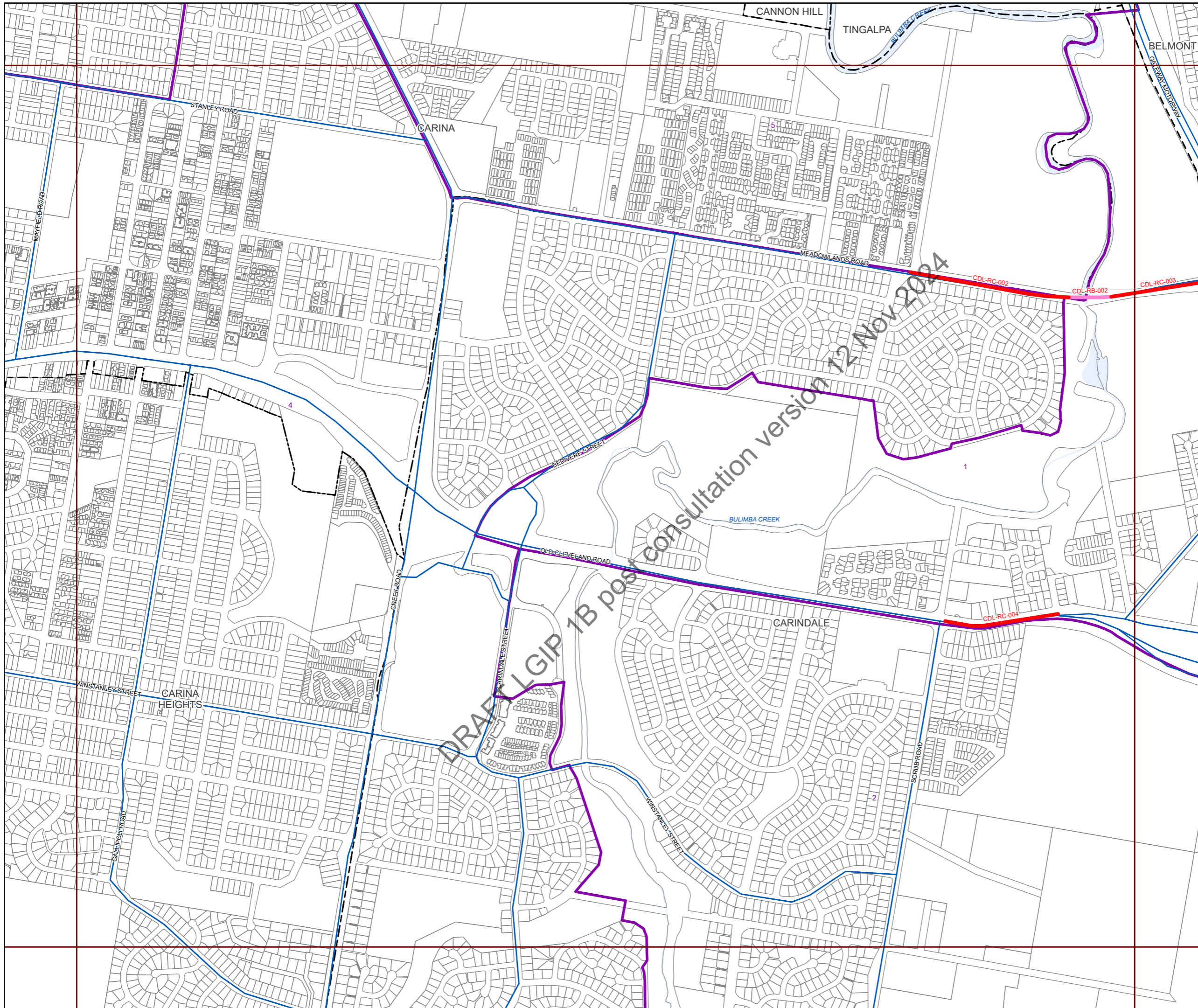
- Road intersection project
- Open level crossing
- Road corridor project
- Road bridge

**Existing Infrastructure**

- Trunk roads

**Boundaries**

- Suburb boundaries
- Priority infrastructure area
- Transport service catchments
- Property boundaries (June 2021)
- Individual network map boundaries
- Waterways



**NOTES**

This map is notional only and should not be used for interpreting City Plan provisions relating to specific sites. To properly interpret the maps, the planning scheme must be referred to.

As adopted by Council, effective as of XXth XXXX 202X.

Based on Cadastral Data provided with the permission of the Department of Resources.

While every care is taken to ensure the accuracy of this data, the Brisbane City Council and the copyright owners, in permitting the use of this data, make no representations or warranties about its accuracy, reliability, completeness or suitability for any particular purpose and disclaims all responsibility and all liability (including without limitation, liability in negligence) for all expenses, losses, damages (including indirect or consequential damage) and costs which you might incur as a result of the data being inaccurate or incomplete in any way and for any reason.

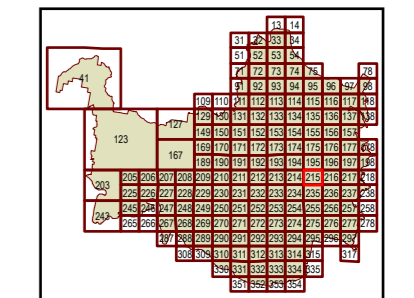
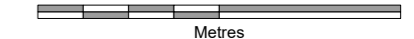
© The State of Queensland (Department of Resources) (2021)  
 © Brisbane City Council (2022)



Projection: Map Grid of Australia, Zone 56  
 Horizontal Datum: Geocentric Datum of Australia 1994

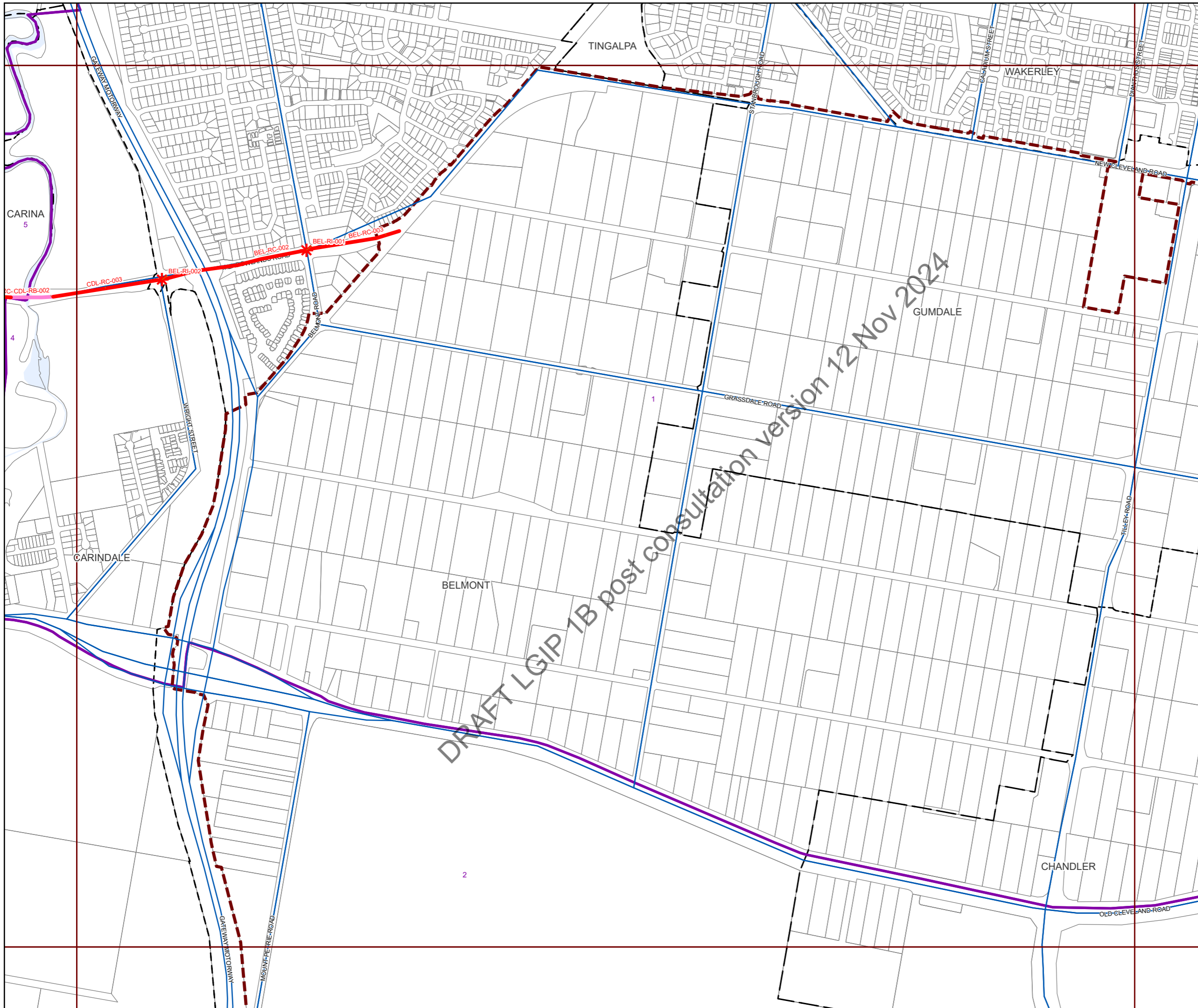
Approximate Scale @ A3 1:20,000

0 480 960



Plans for Trunk Infrastructure  
 Transport Network  
 (Road Network)  
 Map R215





**Future infrastructure**

- Road intersection project
- Open level crossing
- Road corridor project
- Road bridge

**Existing Infrastructure**

- Trunk roads

**Boundaries**

- Suburb boundaries
- Priority infrastructure area
- Transport service catchments
- Property boundaries (June 2021)
- Individual network map boundaries
- Waterways

**NOTES**

This map is notional only and should not be used for interpreting City Plan provisions relating to specific sites. To properly interpret the maps, the planning scheme must be referred to.

As adopted by Council, effective as of XXth XXXX 202X.

Based on Cadastral Data provided with the permission of the Department of Resources.

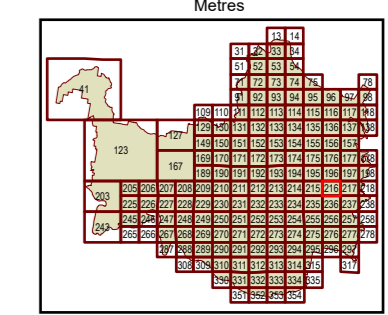
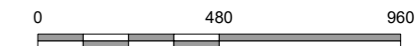
While every care is taken to ensure the accuracy of this data, the Brisbane City Council and the copyright owners, in permitting the use of this data, make no representations or warranties about its accuracy, reliability, completeness or suitability for any particular purpose and disclaims all responsibility and all liability (including without limitation, liability in negligence) for all expenses, losses, damages (including indirect or consequential damage) and costs which you might incur as a result of the data being inaccurate or incomplete in any way and for any reason.

© The State of Queensland (Department of Resources) (2021)  
 © Brisbane City Council (2022)



Projection: Map Grid of Australia, Zone 56  
 Horizontal Datum: Geocentric Datum of Australia 1994

Approximate Scale @ A3 1:20,000



Plans for Trunk Infrastructure  
 Transport Network  
 (Road Network)  
 Map R216





**Future infrastructure**

- Road intersection project
- Open level crossing
- Road corridor project
- Road bridge

**Existing Infrastructure**

- Trunk roads

**Boundaries**

- Suburb boundaries
- Priority infrastructure area
- Transport service catchments
- Property boundaries (June 2021)
- Individual network map boundaries
- Waterways



**NOTES**

This map is notional only and should not be used for interpreting City Plan provisions relating to specific sites. To properly interpret the maps, the planning scheme must be referred to.

As adopted by Council, effective as of XXth XXXX 202X.

Based on Cadastral Data provided with the permission of the Department of Resources.

While every care is taken to ensure the accuracy of this data, the Brisbane City Council and the copyright owners, in permitting the use of this data, make no representations or warranties about its accuracy, reliability, completeness or suitability for any particular purpose and disclaims all responsibility and all liability (including without limitation, liability in negligence) for all expenses, losses, damages (including indirect or consequential damage) and costs which you might incur as a result of the data being inaccurate or incomplete in any way and for any reason.

© The State of Queensland (Department of Resources) (2021)  
 © Brisbane City Council (2022)

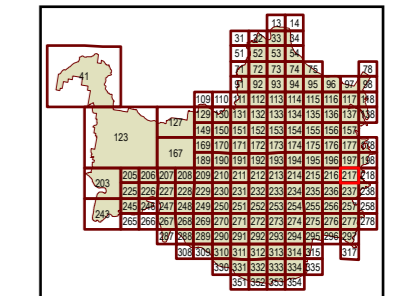


Projection: Map Grid of Australia, Zone 56  
 Horizontal Datum: Geocentric Datum of Australia 1994

Approximate Scale @ A3 1:20,000

0 480 960

Metres



Plans for Trunk Infrastructure  
 Transport Network  
 (Road Network)  
 Map R217





**Future infrastructure**

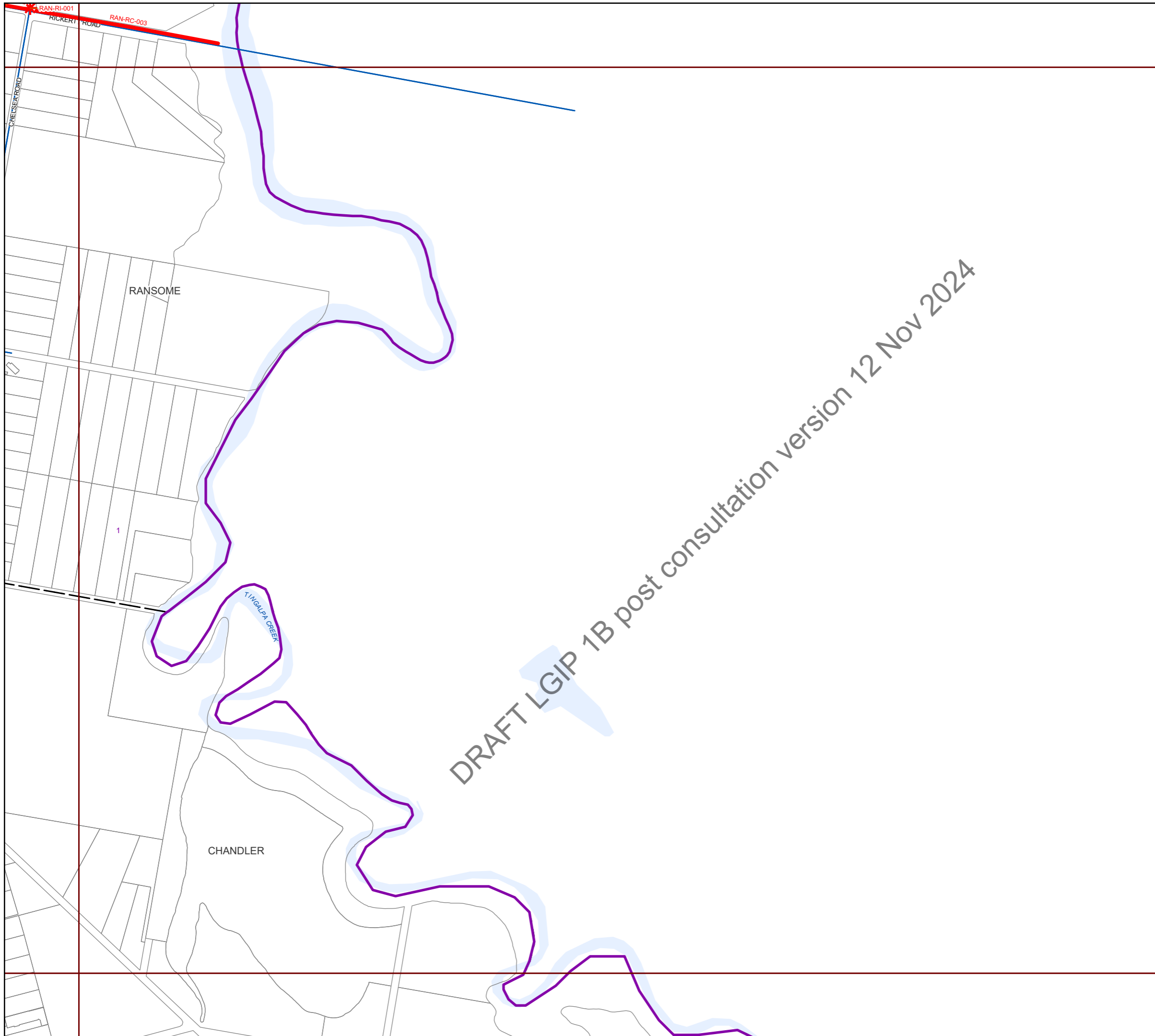
- Road intersection project
- Open level crossing
- Road corridor project
- Road bridge

**Existing Infrastructure**

- Trunk roads

**Boundaries**

- Suburb boundaries
- Priority infrastructure area
- Transport service catchments
- Property boundaries (June 2021)
- Individual network map boundaries
- Waterways



**NOTES**

This map is notional only and should not be used for interpreting City Plan provisions relating to specific sites. To properly interpret the maps, the planning scheme must be referred to.

As adopted by Council, effective as of XXth XXXX 202X.

Based on Cadastral Data provided with the permission of the Department of Resources.

While every care is taken to ensure the accuracy of this data, the Brisbane City Council and the copyright owners, in permitting the use of this data, make no representations or warranties about its accuracy, reliability, completeness or suitability for any particular purpose and disclaims all responsibility and all liability (including without limitation, liability in negligence) for all expenses, losses, damages (including indirect or consequential damage) and costs which you might incur as a result of the data being inaccurate or incomplete in any way and for any reason.

© The State of Queensland (Department of Resources) (2021)  
 © Brisbane City Council (2022)

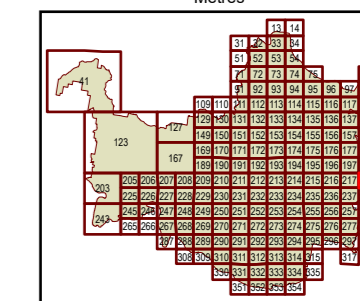


Projection: Map Grid of Australia, Zone 56  
 Horizontal Datum: Geocentric Datum of Australia 1994

Approximate Scale @ A3 1:20,000

0 480 960

Metres



Plans for Trunk Infrastructure  
 Transport Network  
 (Road Network)  
 Map R218





**Future infrastructure**

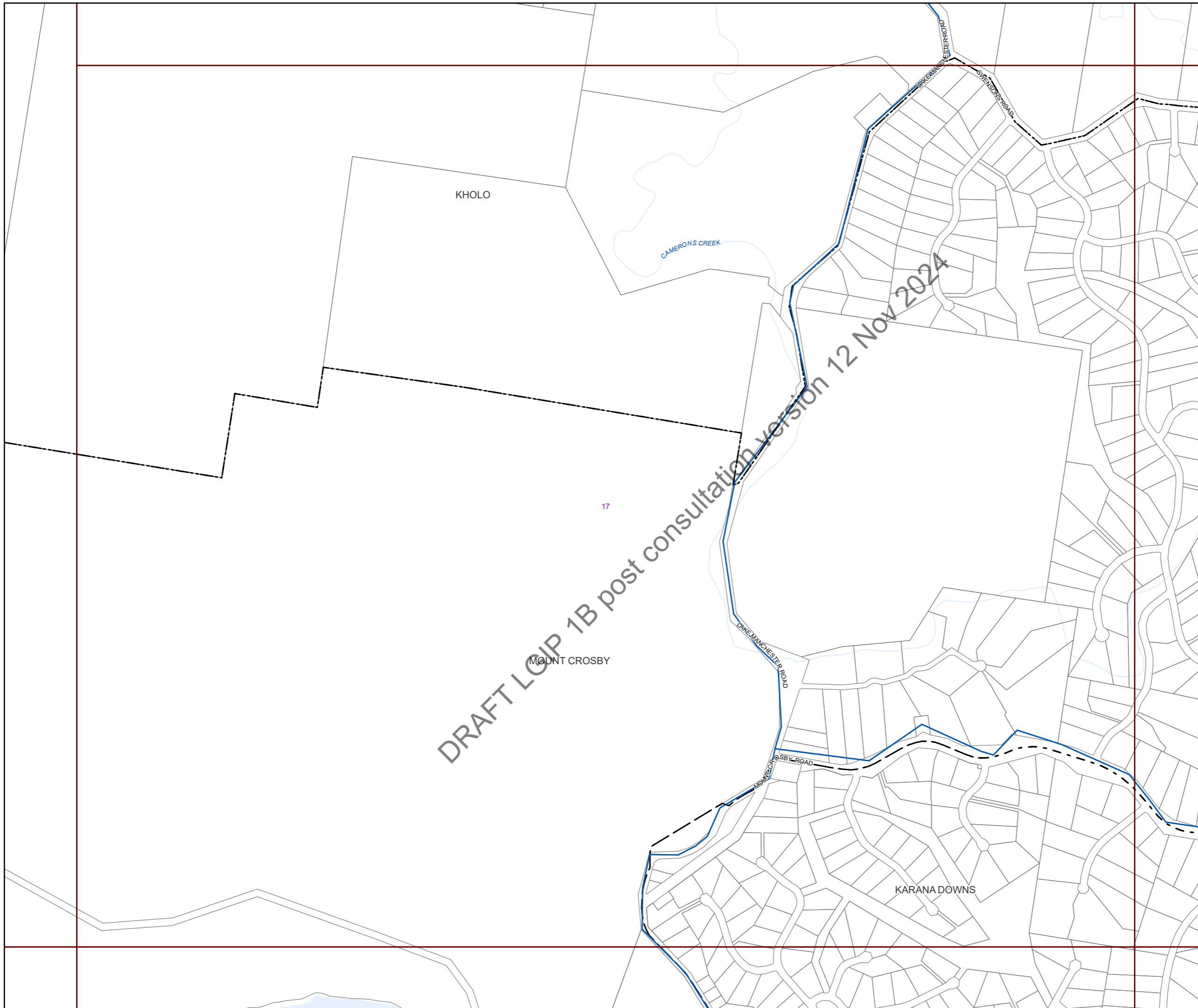
- Road intersection project
- Open level crossing
- Road corridor project
- Road bridge

**Existing Infrastructure**

- Trunk roads

**Boundaries**

- Suburb boundaries
- Priority infrastructure area
- Transport service catchments
- Property boundaries (June 2021)
- Individual network map boundaries
- Waterways



**NOTES**

This map is notional only and should not be used for interpreting City Plan provisions relating to specific sites. To properly interpret the maps, the planning scheme must be referred to.

As adopted by Council, effective as of XXth XXXX 202X.

Based on Cadastral Data provided with the permission of the Department of Resources.

While every care is taken to ensure the accuracy of this data, the Brisbane City Council and the copyright owners, in permitting the use of this data, make no representations or warranties about its accuracy, reliability, completeness or suitability for any particular purpose and disclaims all responsibility and all liability (including without limitation, liability in negligence) for all expenses, losses, damages (including indirect or consequential damage) and costs which you might incur as a result of the data being inaccurate or incomplete in any way and for any reason.

© The State of Queensland (Department of Resources) (2021)  
 © Brisbane City Council (2022)

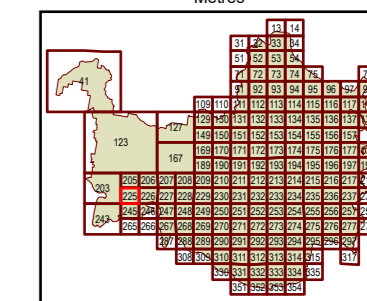


Projection: Map Grid of Australia, Zone 56  
 Horizontal Datum: Geocentric Datum of Australia 1994

Approximate Scale @ A3 1:20,000

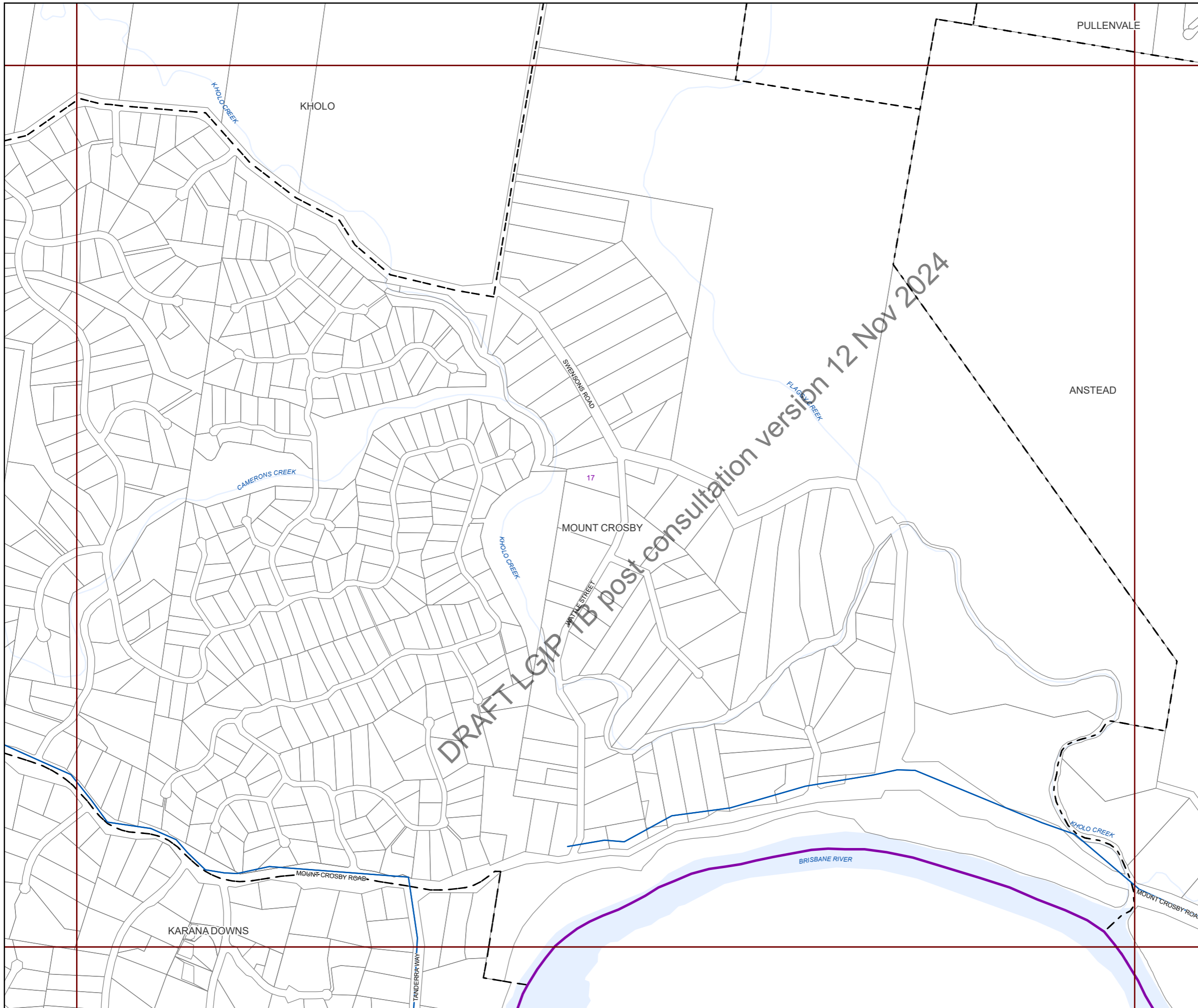
0 480 960

Metres



Plans for Trunk Infrastructure  
 Transport Network  
 (Road Network)  
 Map R225





**Future infrastructure**

- Road intersection project
- Open level crossing
- Road corridor project
- Road bridge

**Existing Infrastructure**

- Trunk roads

**Boundaries**

- Suburb boundaries
- Priority infrastructure area
- Transport service catchments
- Property boundaries (June 2021)
- Individual network map boundaries
- Waterways

**NOTES**

This map is notional only and should not be used for interpreting City Plan provisions relating to specific sites. To properly interpret the maps, the planning scheme must be referred to.

As adopted by Council, effective as of XXth XXXX 202X.

Based on Cadastral Data provided with the permission of the Department of Resources.

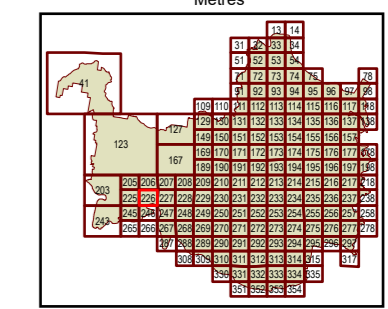
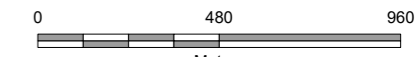
While every care is taken to ensure the accuracy of this data, the Brisbane City Council and the copyright owners, in permitting the use of this data, make no representations or warranties about its accuracy, reliability, completeness or suitability for any particular purpose and disclaims all responsibility and all liability (including without limitation, liability in negligence) for all expenses, losses, damages (including indirect or consequential damage) and costs which you might incur as a result of the data being inaccurate or incomplete in any way and for any reason.

© The State of Queensland (Department of Resources) (2021)  
 © Brisbane City Council (2022)



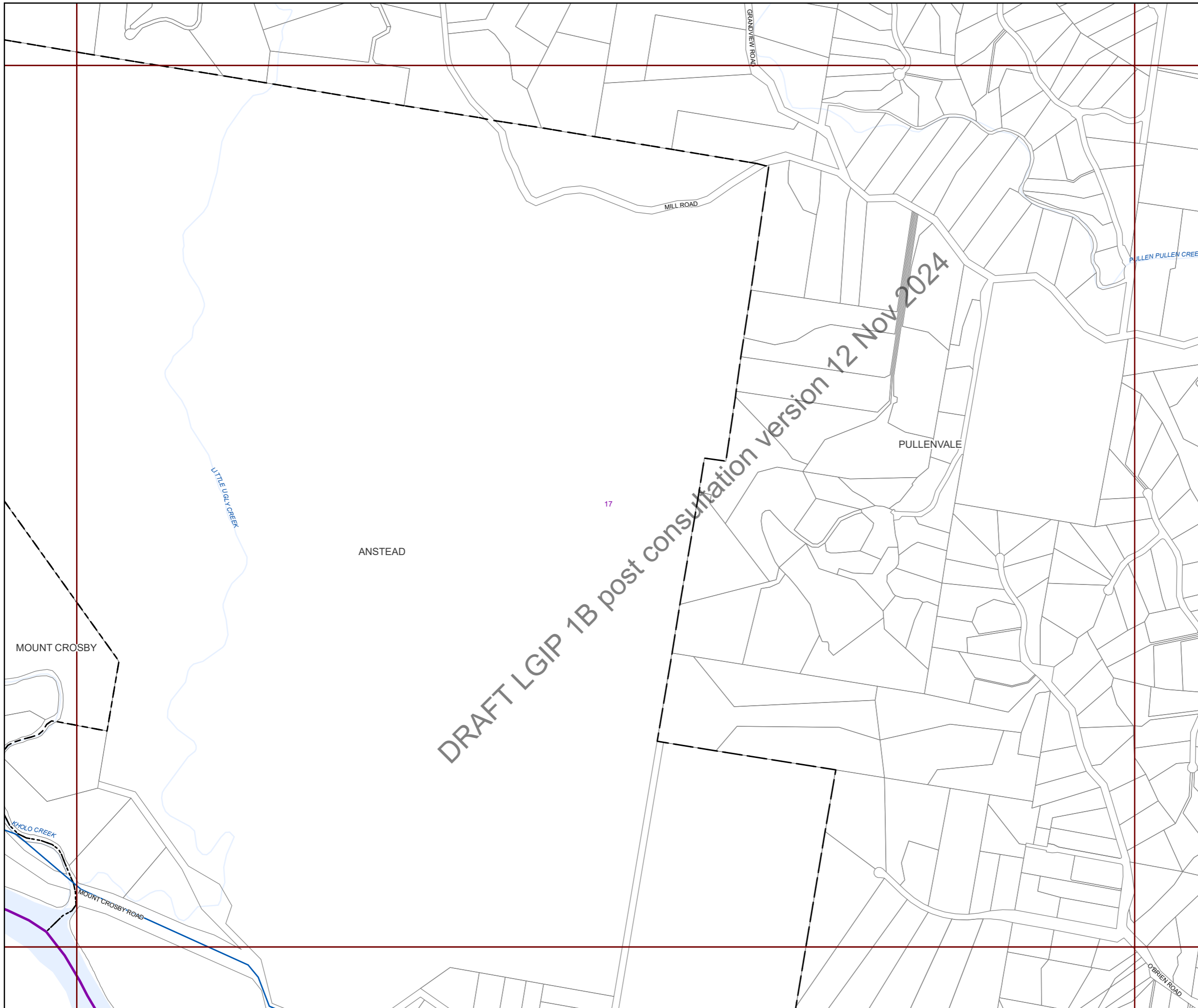
Projection: Map Grid of Australia, Zone 56  
 Horizontal Datum: Geocentric Datum of Australia 1994

Approximate Scale @ A3 1:20,000



Plans for Trunk Infrastructure  
 Transport Network  
 (Road Network)  
 Map R226





**Future infrastructure**

- Road intersection project
- Open level crossing
- Road corridor project
- Road bridge

**Existing Infrastructure**

- Trunk roads

**Boundaries**

- Suburb boundaries
- Priority infrastructure area
- Transport service catchments
- Property boundaries (June 2021)
- Individual network map boundaries
- Waterways

**NOTES**

This map is notional only and should not be used for interpreting City Plan provisions relating to specific sites. To properly interpret the maps, the planning scheme must be referred to.

As adopted by Council, effective as of XXth XXXX 202X.

Based on Cadastral Data provided with the permission of the Department of Resources.

While every care is taken to ensure the accuracy of this data, the Brisbane City Council and the copyright owners, in permitting the use of this data, make no representations or warranties about its accuracy, reliability, completeness or suitability for any particular purpose and disclaims all responsibility and all liability (including without limitation, liability in negligence) for all expenses, losses, damages (including indirect or consequential damage) and costs which you might incur as a result of the data being inaccurate or incomplete in any way and for any reason.

© The State of Queensland (Department of Resources) (2021)  
 © Brisbane City Council (2022)

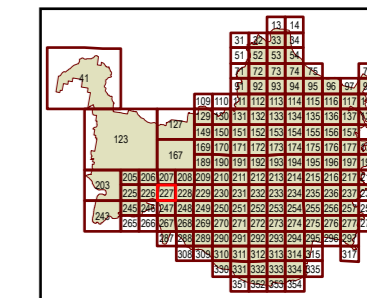


Projection: Map Grid of Australia, Zone 56  
 Horizontal Datum: Geocentric Datum of Australia 1994

Approximate Scale @ A3 1:20,000

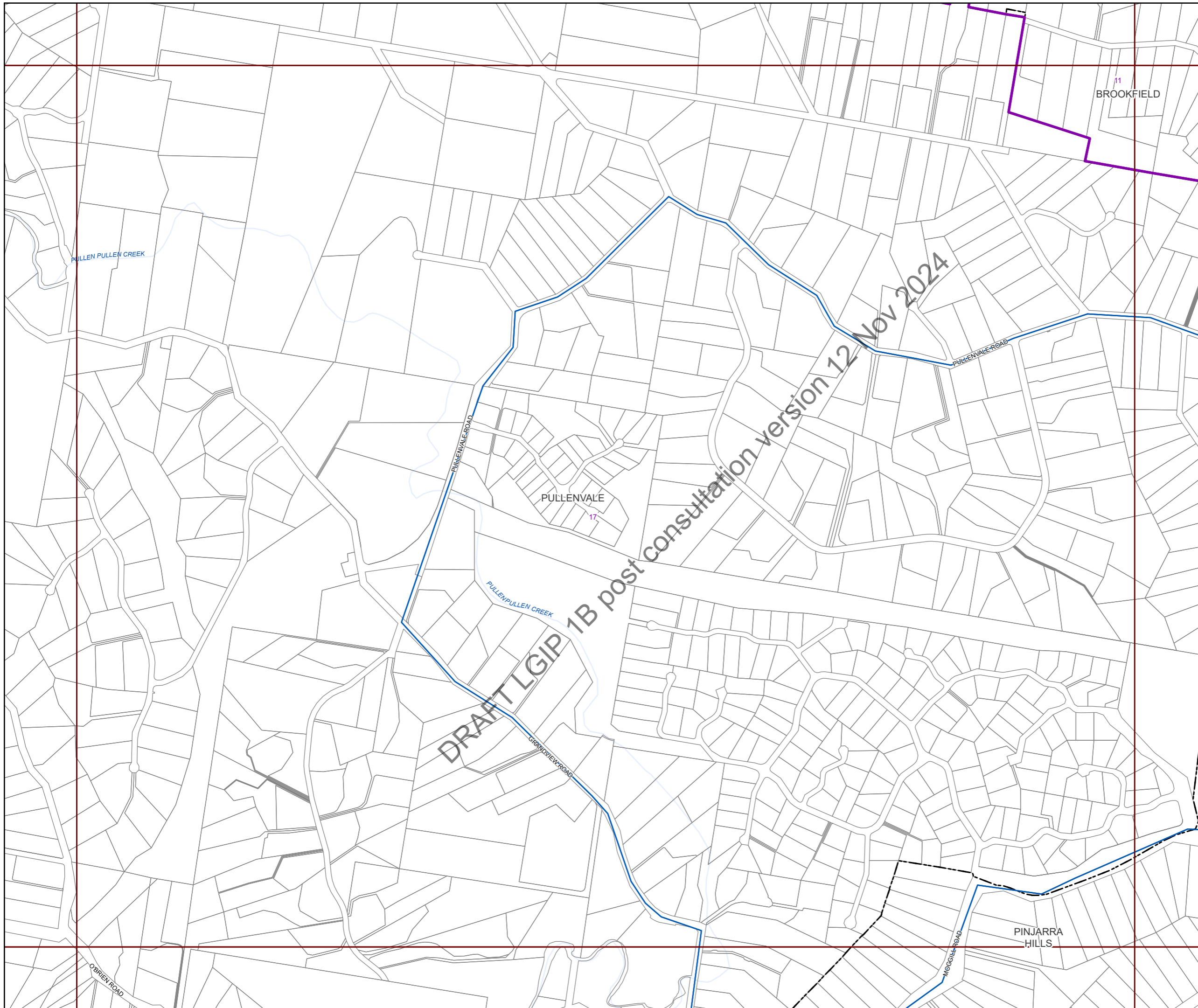
0 480 960

Metres



Plans for Trunk Infrastructure  
 Transport Network  
 (Road Network)  
 Map R227





**Future infrastructure**

- Road intersection project
- Open level crossing
- Road corridor project
- Road bridge

**Existing Infrastructure**

- Trunk roads

**Boundaries**

- Suburb boundaries
- Priority infrastructure area
- Transport service catchments
- Property boundaries (June 2021)
- Individual network map boundaries
- Waterways

**NOTES**

This map is notional only and should not be used for interpreting City Plan provisions relating to specific sites. To properly interpret the maps, the planning scheme must be referred to.

As adopted by Council, effective as of XXth XXXX 202X.

Based on Cadastral Data provided with the permission of the Department of Resources.

While every care is taken to ensure the accuracy of this data, the Brisbane City Council and the copyright owners, in permitting the use of this data, make no representations or warranties about its accuracy, reliability, completeness or suitability for any particular purpose and disclaims all responsibility and all liability (including without limitation, liability in negligence) for all expenses, losses, damages (including indirect or consequential damage) and costs which you might incur as a result of the data being inaccurate or incomplete in any way and for any reason.

© The State of Queensland (Department of Resources) (2021)  
 © Brisbane City Council (2022)

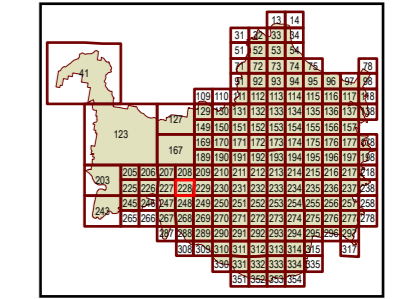


Projection: Map Grid of Australia, Zone 56  
 Horizontal Datum: Geocentric Datum of Australia 1994

Approximate Scale @ A3 1:20,000

0 480 960

Metres



Plans for Trunk Infrastructure  
 Transport Network  
 (Road Network)  
 Map R228





**Future infrastructure**

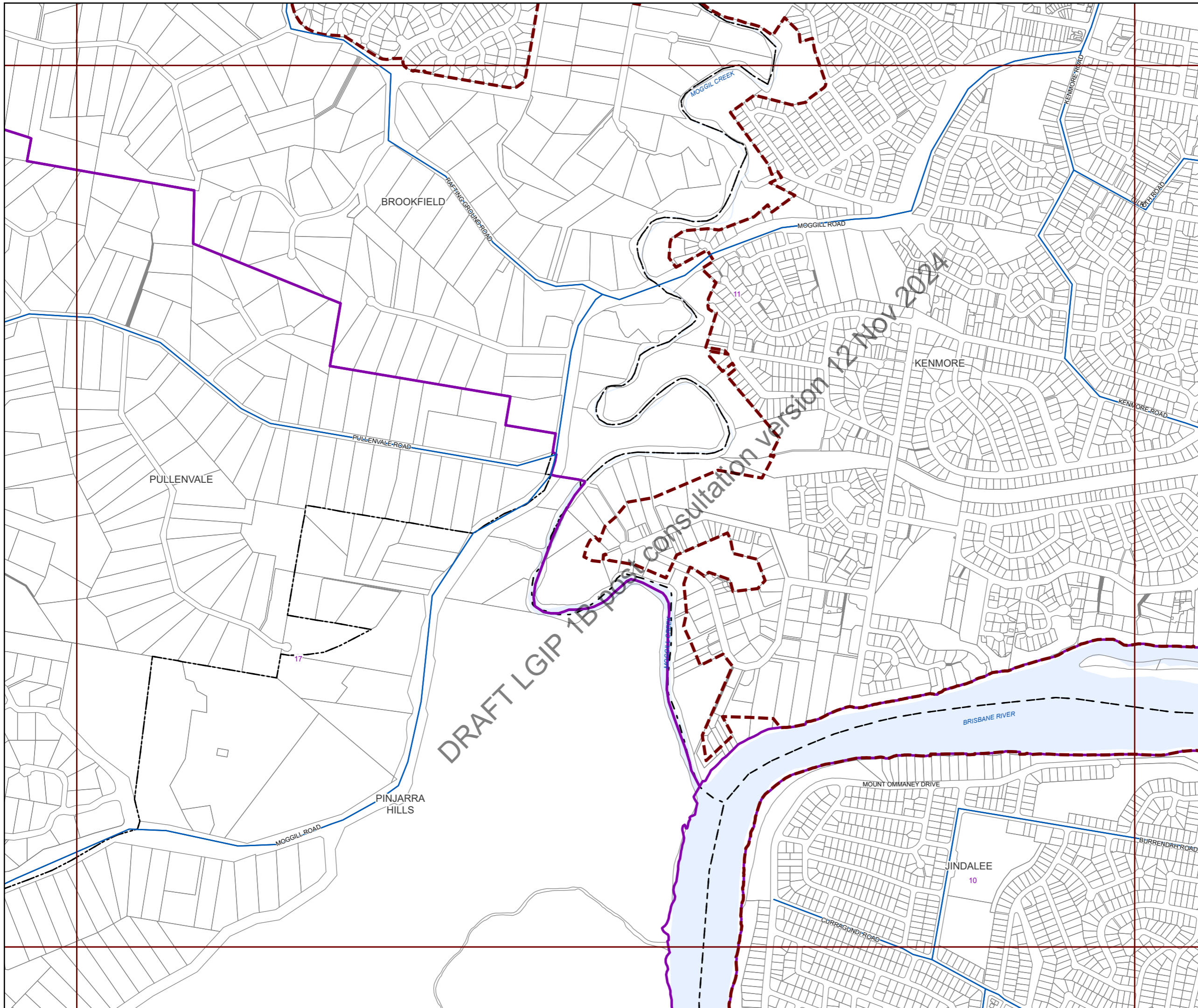
- Road intersection project
- Open level crossing
- Road corridor project
- Road bridge

**Existing Infrastructure**

- Trunk roads

**Boundaries**

- Suburb boundaries
- Priority infrastructure area
- Transport service catchments
- Property boundaries (June 2021)
- Individual network map boundaries
- Waterways



**NOTES**

This map is notional only and should not be used for interpreting City Plan provisions relating to specific sites. To properly interpret the maps, the planning scheme must be referred to.

As adopted by Council, effective as of XXth XXXX 202X.

Based on Cadastral Data provided with the permission of the Department of Resources.

While every care is taken to ensure the accuracy of this data, the Brisbane City Council and the copyright owners, in permitting the use of this data, make no representations or warranties about its accuracy, reliability, completeness or suitability for any particular purpose and disclaims all responsibility and all liability (including without limitation, liability in negligence) for all expenses, losses, damages (including indirect or consequential damage) and costs which you might incur as a result of the data being inaccurate or incomplete in any way and for any reason.

© The State of Queensland (Department of Resources) (2021)  
 © Brisbane City Council (2022)

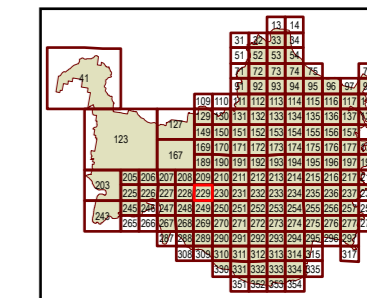


Projection: Map Grid of Australia, Zone 56  
 Horizontal Datum: Geocentric Datum of Australia 1994

Approximate Scale @ A3 1:20,000

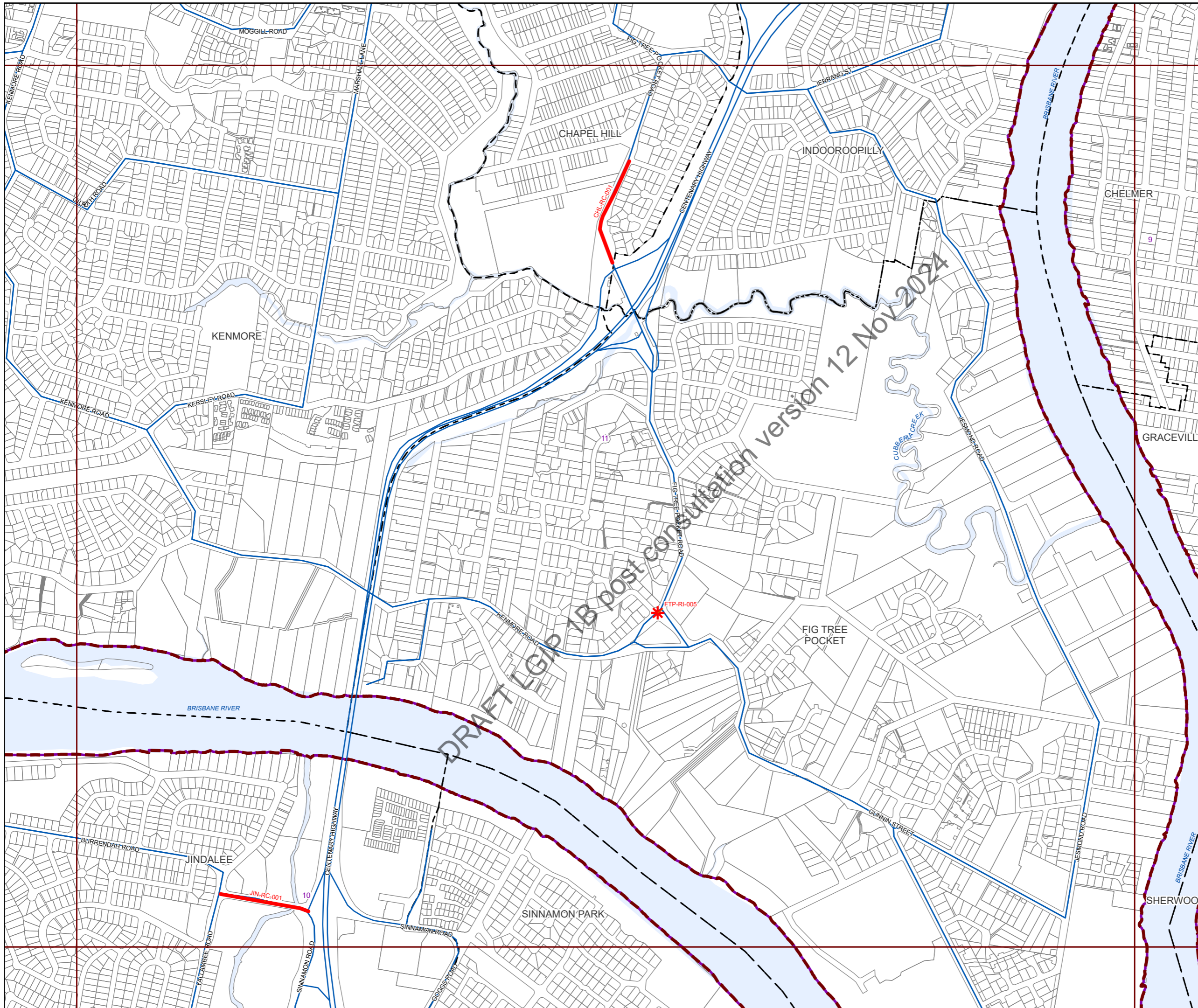
0 480 960

Metres



Plans for Trunk Infrastructure  
 Transport Network  
 (Road Network)  
 Map R229





**Future infrastructure**

- Road intersection project
- Open level crossing
- Road corridor project
- Road bridge

**Existing Infrastructure**

- Trunk roads

**Boundaries**

- Suburb boundaries
- Priority infrastructure area
- Transport service catchments
- Property boundaries (June 2021)
- Individual network map boundaries
- Waterways

**NOTES**

This map is notional only and should not be used for interpreting City Plan provisions relating to specific sites. To properly interpret the maps, the planning scheme must be referred to.

As adopted by Council, effective as of XXth XXXX 202X.

Based on Cadastral Data provided with the permission of the Department of Resources.

While every care is taken to ensure the accuracy of this data, the Brisbane City Council and the copyright owners, in permitting the use of this data, make no representations or warranties about its accuracy, reliability, completeness or suitability for any particular purpose and disclaims all responsibility and all liability (including without limitation, liability in negligence) for all expenses, losses, damages (including indirect or consequential damage) and costs which you might incur as a result of the data being inaccurate or incomplete in any way and for any reason.

© The State of Queensland (Department of Resources) (2021)  
 © Brisbane City Council (2022)

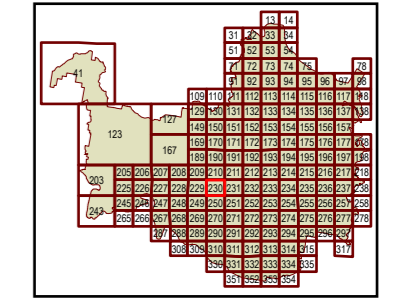


Projection: Map Grid of Australia, Zone 56  
 Horizontal Datum: Geocentric Datum of Australia 1994

Approximate Scale @ A3 1:20,000

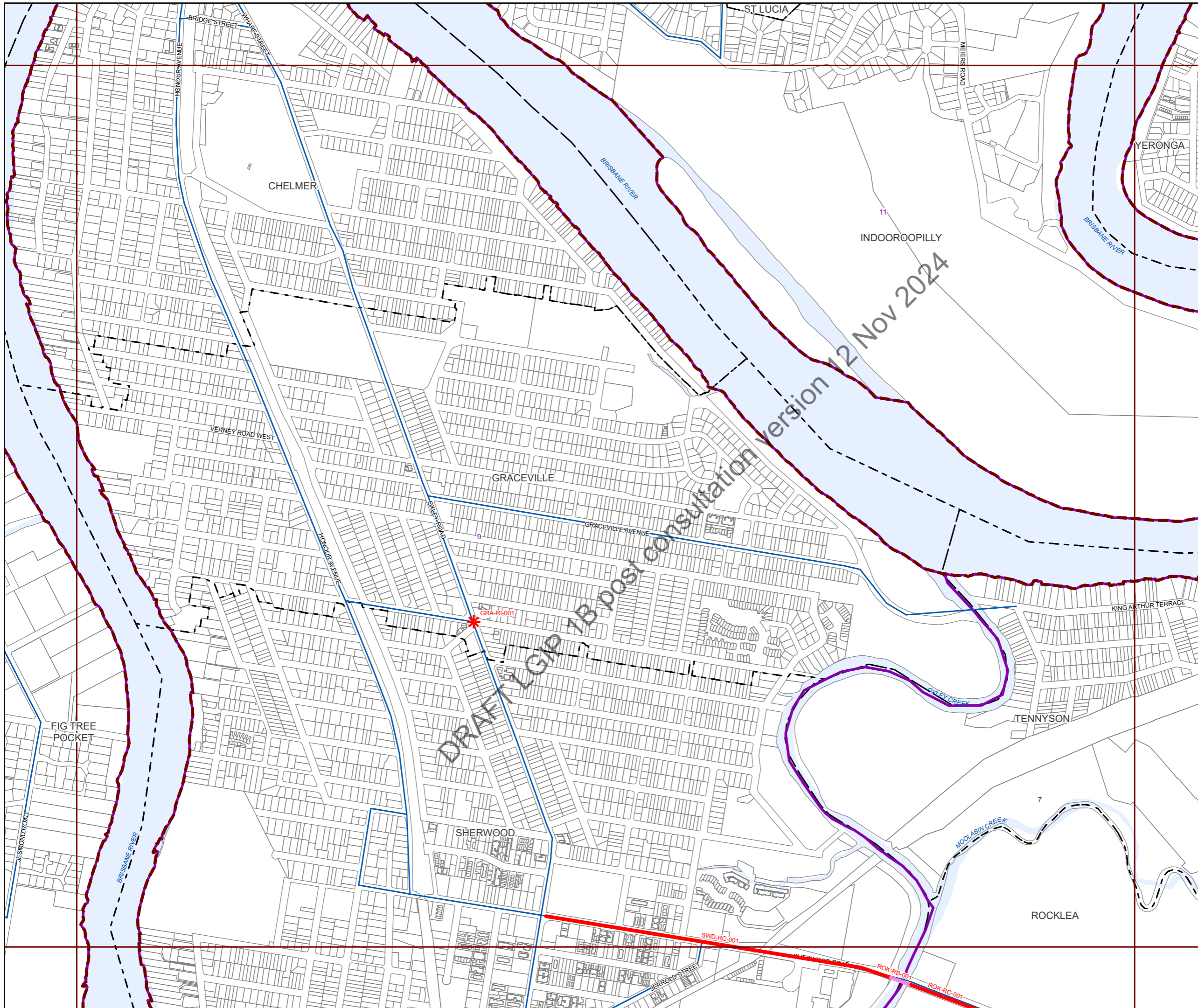
0 480 960

Metres



Plans for Trunk Infrastructure  
 Transport Network  
 (Road Network)  
 Map R230





**Future infrastructure**

- Road intersection project
- Open level crossing
- Road corridor project
- Road bridge

**Existing Infrastructure**

- Trunk roads

**Boundaries**

- Suburb boundaries
- Priority infrastructure area
- Transport service catchments
- Property boundaries (June 2021)
- Individual network map boundaries
- Waterways

**NOTES**

This map is notional only and should not be used for interpreting City Plan provisions relating to specific sites. To properly interpret the maps, the planning scheme must be referred to.

As adopted by Council, effective as of XXth XXXX 202X.

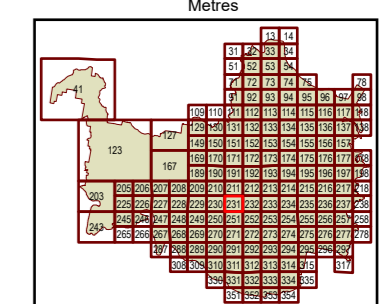
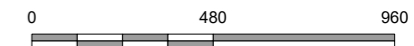
Based on Cadastral Data provided with the permission of the Department of Resources.

While every care is taken to ensure the accuracy of this data, the Brisbane City Council and the copyright owners, in permitting the use of this data, make no representations or warranties about its accuracy, reliability, completeness or suitability for any particular purpose and disclaims all responsibility and all liability (including without limitation, liability in negligence) for all expenses, losses, damages (including indirect or consequential damage) and costs which you might incur as a result of the data being inaccurate or incomplete in any way and for any reason.

© The State of Queensland (Department of Resources) (2021)  
 © Brisbane City Council (2022)

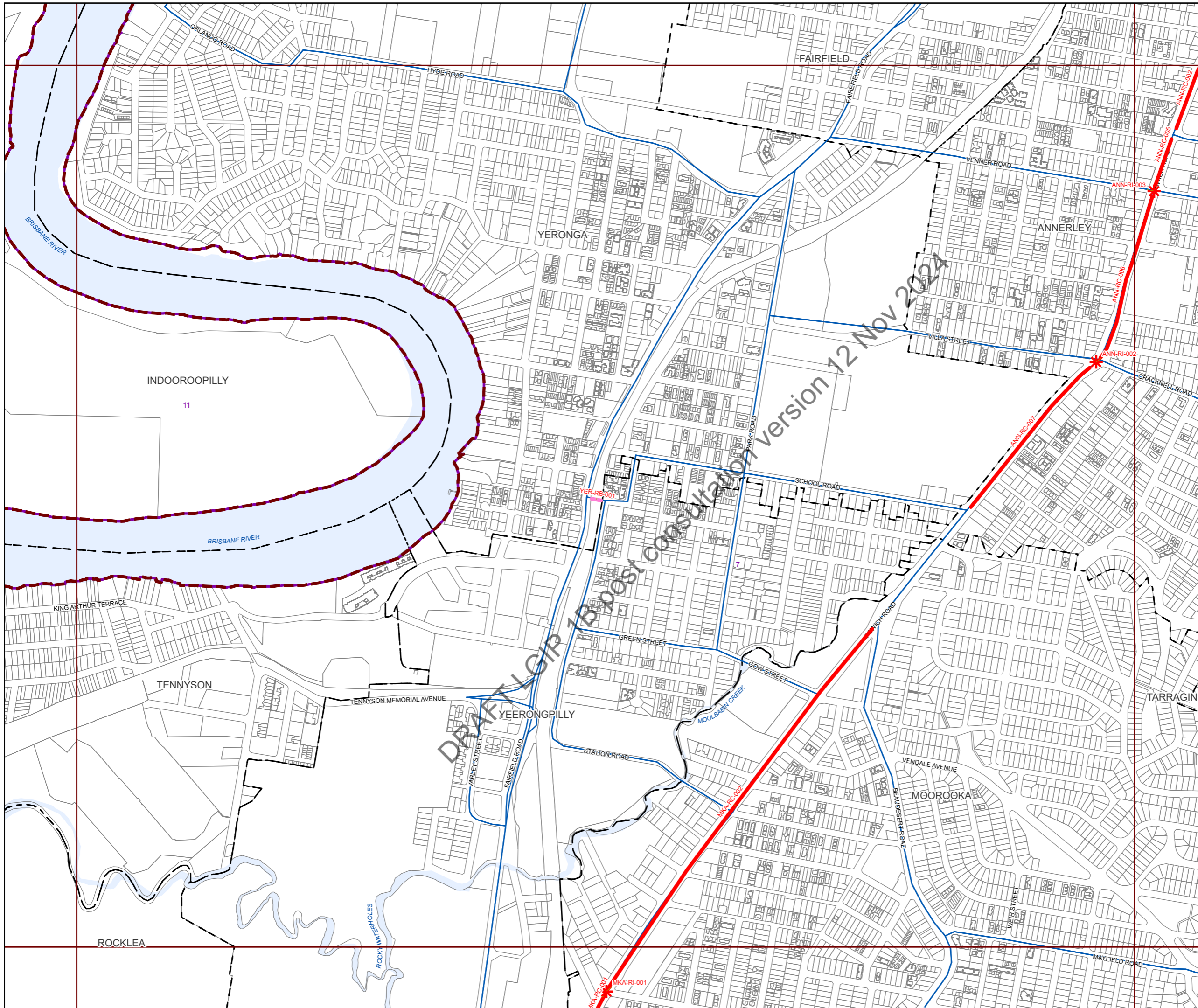
Projection: Map Grid of Australia, Zone 56  
 Horizontal Datum: Geocentric Datum of Australia 1994

Approximate Scale @ A3 1:20,000



Plans for Trunk Infrastructure  
 Transport Network  
 (Road Network)  
 Map R231





**Future infrastructure**

- Road intersection project
- Open level crossing
- Road corridor project
- Road bridge

**Existing Infrastructure**

- Trunk roads

**Boundaries**

- Suburb boundaries
- Priority infrastructure area
- Transport service catchments
- Property boundaries (June 2021)
- Individual network map boundaries
- Waterways

**NOTES**

This map is notional only and should not be used for interpreting City Plan provisions relating to specific sites. To properly interpret the maps, the planning scheme must be referred to.

As adopted by Council, effective as of XXth XXXX 202X.

Based on Cadastral Data provided with the permission of the Department of Resources.

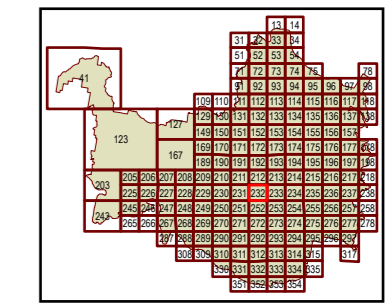
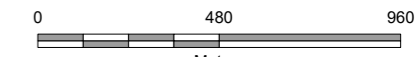
While every care is taken to ensure the accuracy of this data, the Brisbane City Council and the copyright owners, in permitting the use of this data, make no representations or warranties about its accuracy, reliability, completeness or suitability for any particular purpose and disclaims all responsibility and all liability (including without limitation, liability in negligence) for all expenses, losses, damages (including indirect or consequential damage) and costs which you might incur as a result of the data being inaccurate or incomplete in any way and for any reason.

© The State of Queensland (Department of Resources) (2021)  
 © Brisbane City Council (2022)



Projection: Map Grid of Australia, Zone 56  
 Horizontal Datum: Geocentric Datum of Australia 1994

Approximate Scale @ A3 1:20,000



Plans for Trunk Infrastructure  
 Transport Network  
 (Road Network)  
 Map R232





**Future infrastructure**

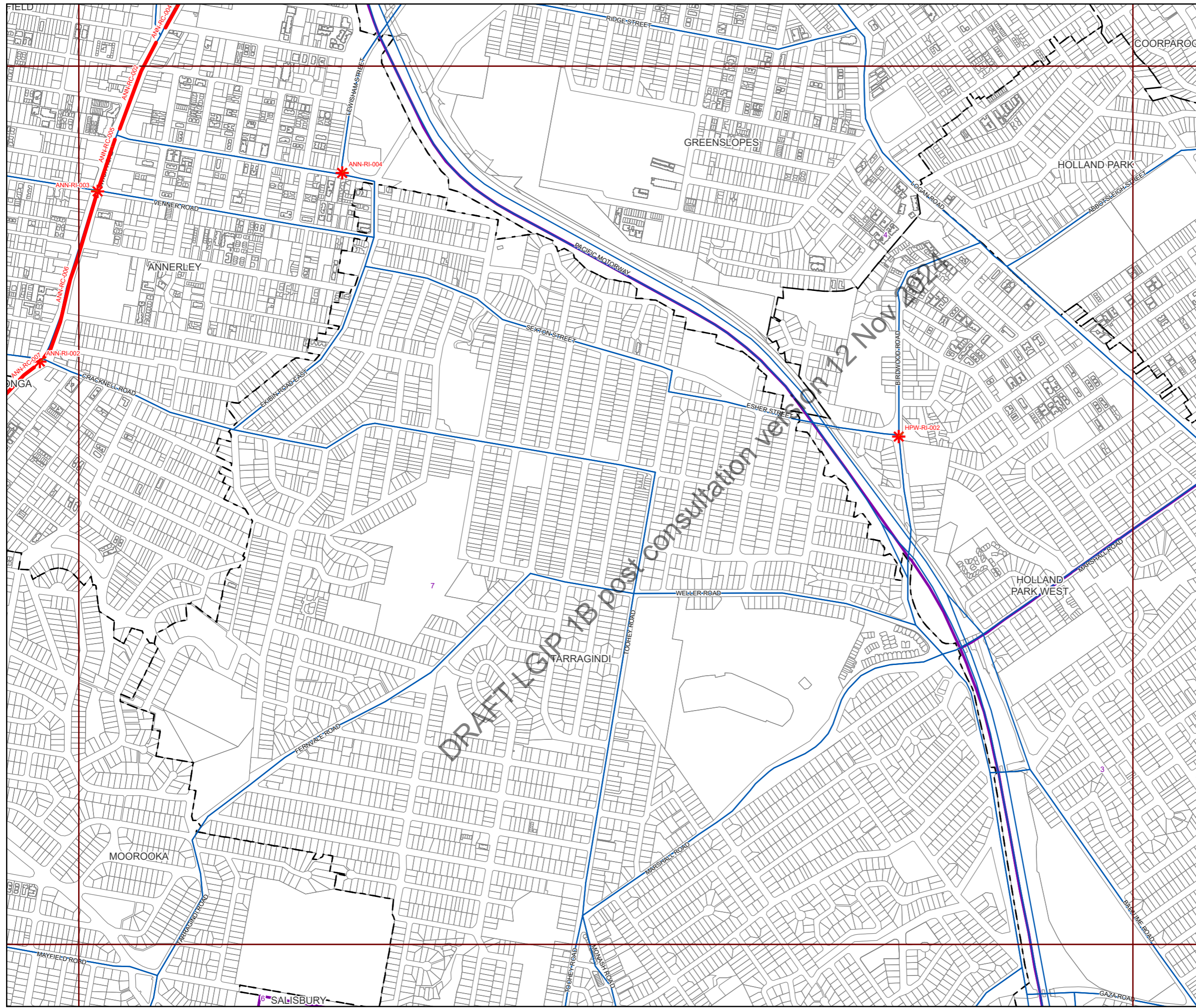
- Road intersection project
- Open level crossing
- Road corridor project
- Road bridge

**Existing Infrastructure**

- Trunk roads

**Boundaries**

- Suburb boundaries
- Priority infrastructure area
- Transport service catchments
- Property boundaries (June 2021)
- Individual network map boundaries
- Waterways



**NOTES**

This map is notional only and should not be used for interpreting City Plan provisions relating to specific sites. To properly interpret the maps, the planning scheme must be referred to.

As adopted by Council, effective as of XXth XXXX 202X.

Based on Cadastral Data provided with the permission of the Department of Resources.

While every care is taken to ensure the accuracy of this data, the Brisbane City Council and the copyright owners, in permitting the use of this data, make no representations or warranties about its accuracy, reliability, completeness or suitability for any particular purpose and disclaims all responsibility and all liability (including without limitation, liability in negligence) for all expenses, losses, damages (including indirect or consequential damage) and costs which you might incur as a result of the data being inaccurate or incomplete in any way and for any reason.

© The State of Queensland (Department of Resources) (2021)  
 © Brisbane City Council (2022)

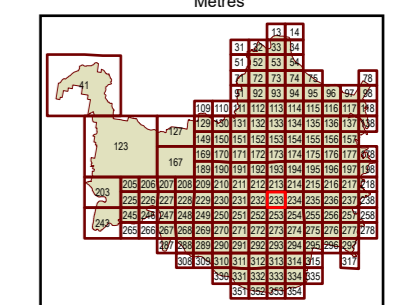


Projection: Map Grid of Australia, Zone 56  
 Horizontal Datum: Geocentric Datum of Australia 1994

Approximate Scale @ A3 1:20,000

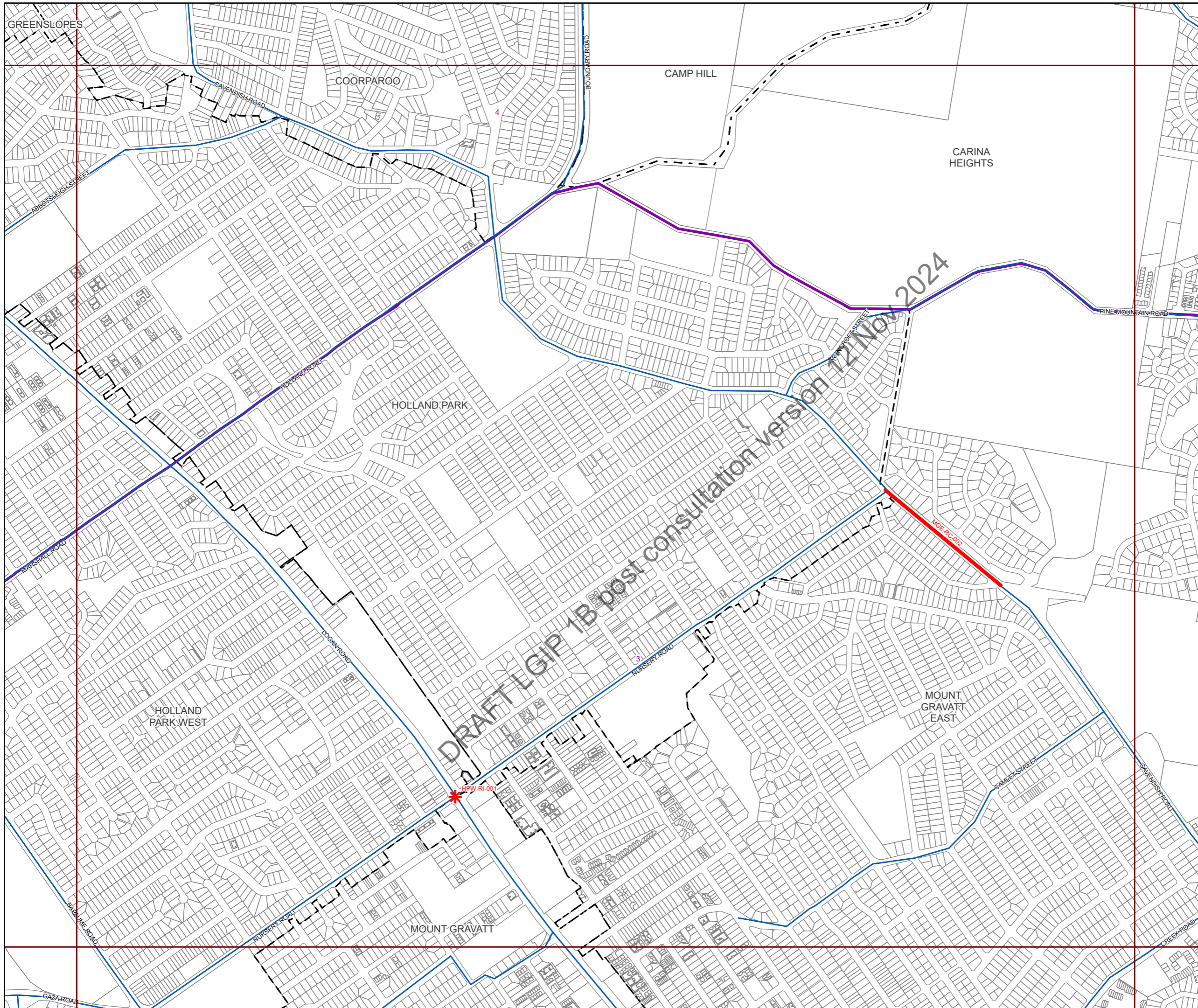
0 480 960

Metres



Plans for Trunk Infrastructure  
 Transport Network  
 (Road Network)  
 Map R233





**Future infrastructure**

- Road intersection project
- Open level crossing
- Road corridor project
- Road bridge

**Existing Infrastructure**

- Trunk roads

**Boundaries**

- Suburb boundaries
- Priority infrastructure area
- Transport service catchments
- Property boundaries (June 2021)
- Individual network map boundaries
- Waterways

**NOTES**

This map is notional only and should not be used for interpreting City Plan provisions relating to specific sites. To properly interpret the maps, the planning scheme must be referred to.

As adopted by Council, effective as of XXth XXXX 202X.

Based on Cadastral Data provided with the permission of the Department of Resources.

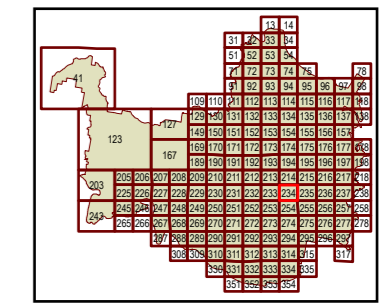
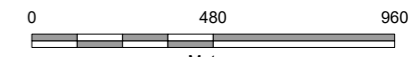
While every care is taken to ensure the accuracy of this data, the Brisbane City Council and the copyright owners, in permitting the use of this data, make no representations or warranties about its accuracy, reliability, completeness or suitability for any particular purpose and disclaims all responsibility and all liability (including without limitation, liability in negligence) for all expenses, losses, damages (including indirect or consequential damage) and costs which you might incur as a result of the data being inaccurate or incomplete in any way and for any reason.

© The State of Queensland (Department of Resources) (2021)  
 © Brisbane City Council (2022)



Projection: Map Grid of Australia, Zone 56  
 Horizontal Datum: Geocentric Datum of Australia 1994

Approximate Scale @ A3 1:20,000



Plans for Trunk Infrastructure  
 Transport Network  
 (Road Network)  
 Map R234





**Future infrastructure**

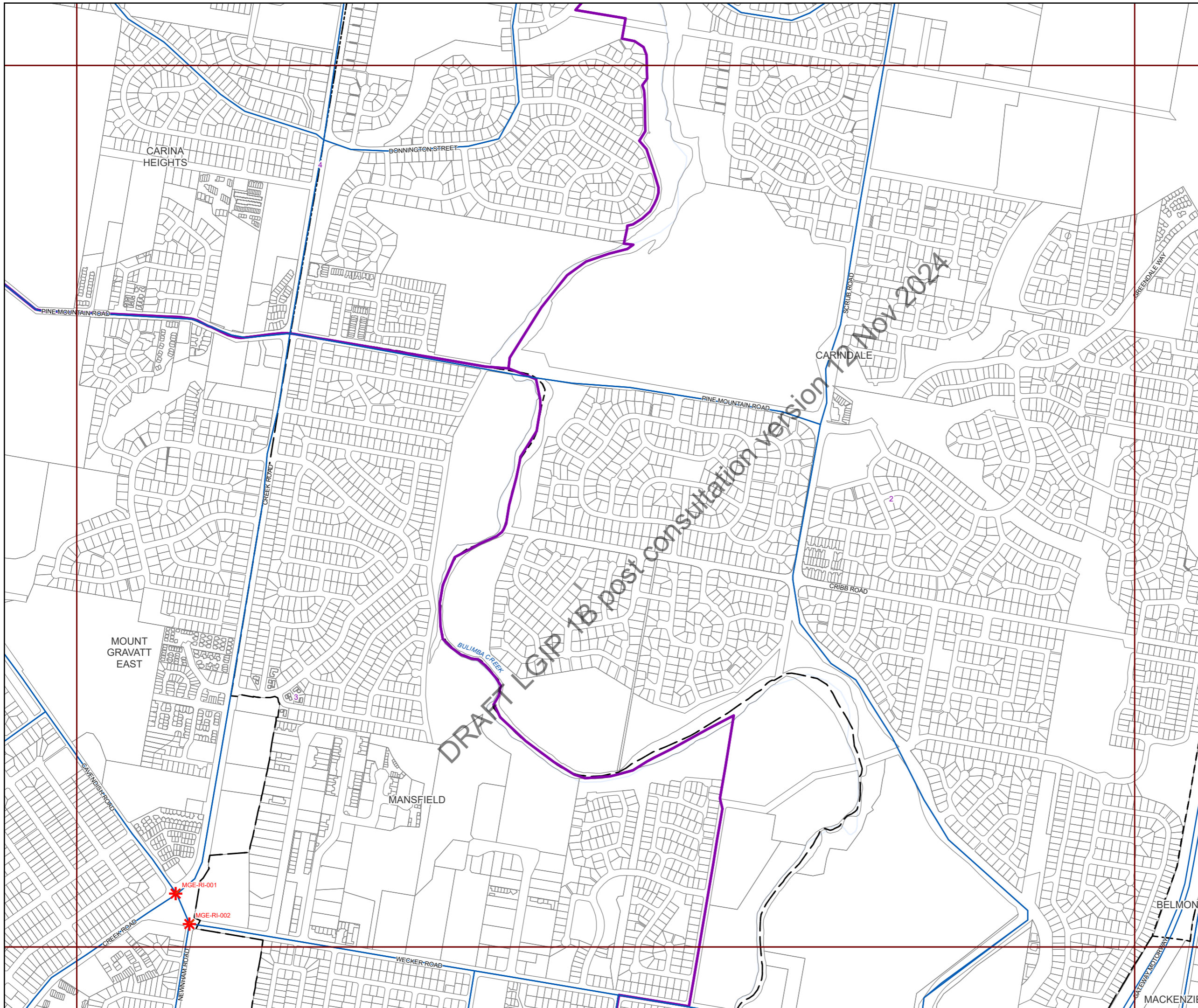
- Road intersection project
- Open level crossing
- Road corridor project
- Road bridge

**Existing Infrastructure**

- Trunk roads

**Boundaries**

- Suburb boundaries
- Priority infrastructure area
- Transport service catchments
- Property boundaries (June 2021)
- Individual network map boundaries
- Waterways



**NOTES**

This map is notional only and should not be used for interpreting City Plan provisions relating to specific sites. To properly interpret the maps, the planning scheme must be referred to.

As adopted by Council, effective as of XXth XXXX 202X.

Based on Cadastral Data provided with the permission of the Department of Resources.

While every care is taken to ensure the accuracy of this data, the Brisbane City Council and the copyright owners, in permitting the use of this data, make no representations or warranties about its accuracy, reliability, completeness or suitability for any particular purpose and disclaims all responsibility and all liability (including without limitation, liability in negligence) for all expenses, losses, damages (including indirect or consequential damage) and costs which you might incur as a result of the data being inaccurate or incomplete in any way and for any reason.

© The State of Queensland (Department of Resources) (2021)  
 © Brisbane City Council (2022)

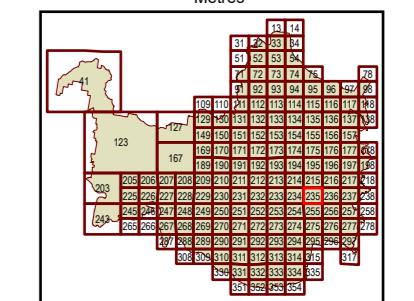


Projection: Map Grid of Australia, Zone 56  
 Horizontal Datum: Geocentric Datum of Australia 1994

Approximate Scale @ A3 1:20,000

0 480 960

Metres



Plans for Trunk Infrastructure  
 Transport Network  
 (Road Network)  
 Map R235





**Future infrastructure**

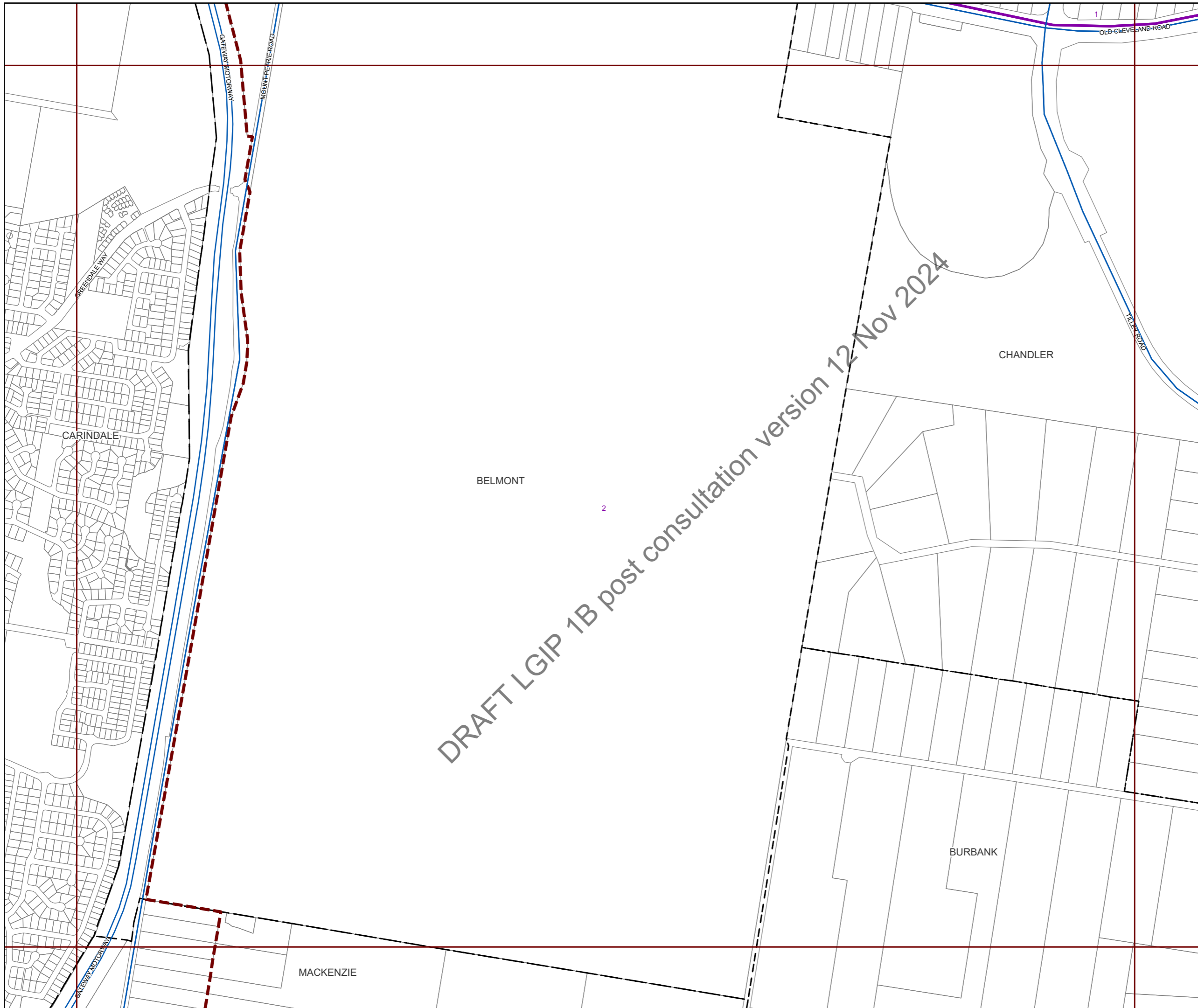
- Road intersection project
- Open level crossing
- Road corridor project
- Road bridge

**Existing Infrastructure**

- Trunk roads

**Boundaries**

- Suburb boundaries
- Priority infrastructure area
- Transport service catchments
- Property boundaries (June 2021)
- Individual network map boundaries
- Waterways



**NOTES**

This map is notional only and should not be used for interpreting City Plan provisions relating to specific sites. To properly interpret the maps, the planning scheme must be referred to.

As adopted by Council, effective as of XXth XXXX 202X.

Based on Cadastral Data provided with the permission of the Department of Resources.

While every care is taken to ensure the accuracy of this data, the Brisbane City Council and the copyright owners, in permitting the use of this data, make no representations or warranties about its accuracy, reliability, completeness or suitability for any particular purpose and disclaims all responsibility and all liability (including without limitation, liability in negligence) for all expenses, losses, damages (including indirect or consequential damage) and costs which you might incur as a result of the data being inaccurate or incomplete in any way and for any reason.

© The State of Queensland (Department of Resources) (2021)  
 © Brisbane City Council (2022)

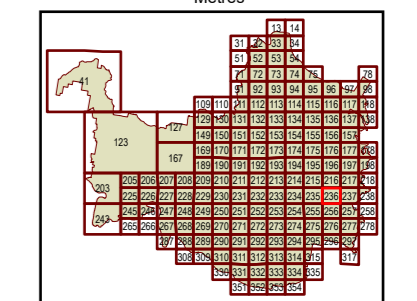


Projection: Map Grid of Australia, Zone 56  
 Horizontal Datum: Geocentric Datum of Australia 1994

Approximate Scale @ A3 1:20,000

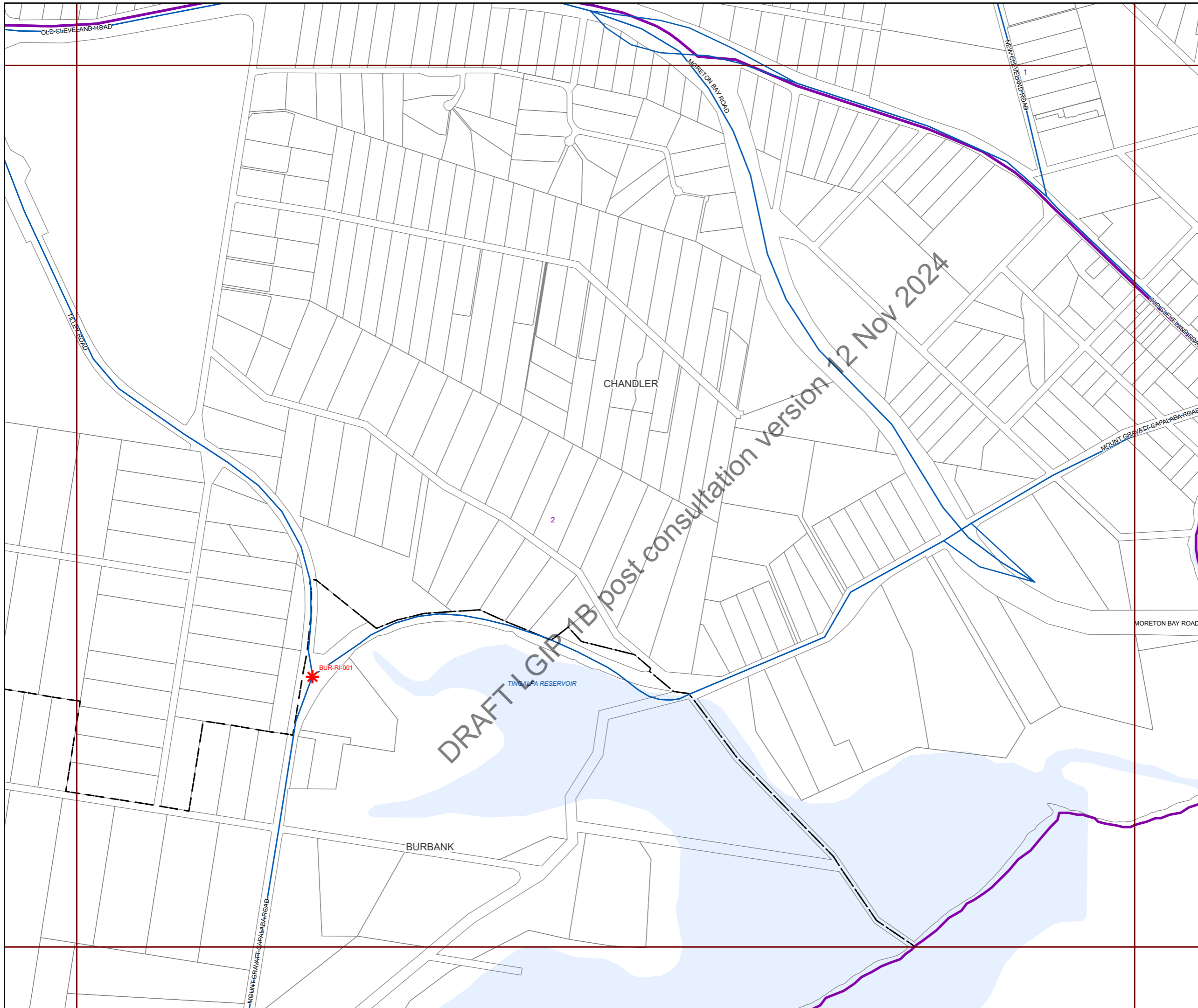
0 480 960

Metres



Plans for Trunk Infrastructure  
 Transport Network  
 (Road Network)  
 Map R236





**Future infrastructure**

- Road intersection project
- Open level crossing
- Road corridor project
- Road bridge

**Existing Infrastructure**

- Trunk roads

**Boundaries**

- Suburb boundaries
- Priority infrastructure area
- Transport service catchments
- Property boundaries (June 2021)
- Individual network map boundaries
- Waterways

DRAFT I-GIP TB post consultation version 12 Nov 2024

**NOTES**

This map is notional only and should not be used for interpreting City Plan provisions relating to specific sites. To properly interpret the maps, the planning scheme must be referred to.

As adopted by Council, effective as of XXth XXXX 202X.

Based on Cadastral Data provided with the permission of the Department of Resources.

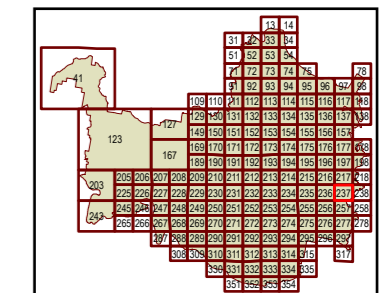
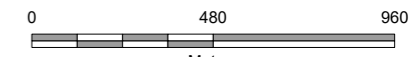
While every care is taken to ensure the accuracy of this data, the Brisbane City Council and the copyright owners, in permitting the use of this data, make no representations or warranties about its accuracy, reliability, completeness or suitability for any particular purpose and disclaims all responsibility and all liability (including without limitation, liability in negligence) for all expenses, losses, damages (including indirect or consequential damage) and costs which you might incur as a result of the data being inaccurate or incomplete in any way and for any reason.

© The State of Queensland (Department of Resources) (2021)  
 © Brisbane City Council (2022)



Projection: Map Grid of Australia, Zone 56  
 Horizontal Datum: Geocentric Datum of Australia 1994

Approximate Scale @ A3 1:20,000



Plans for Trunk Infrastructure  
 Transport Network  
 (Road Network)  
 Map R237





**Future infrastructure**

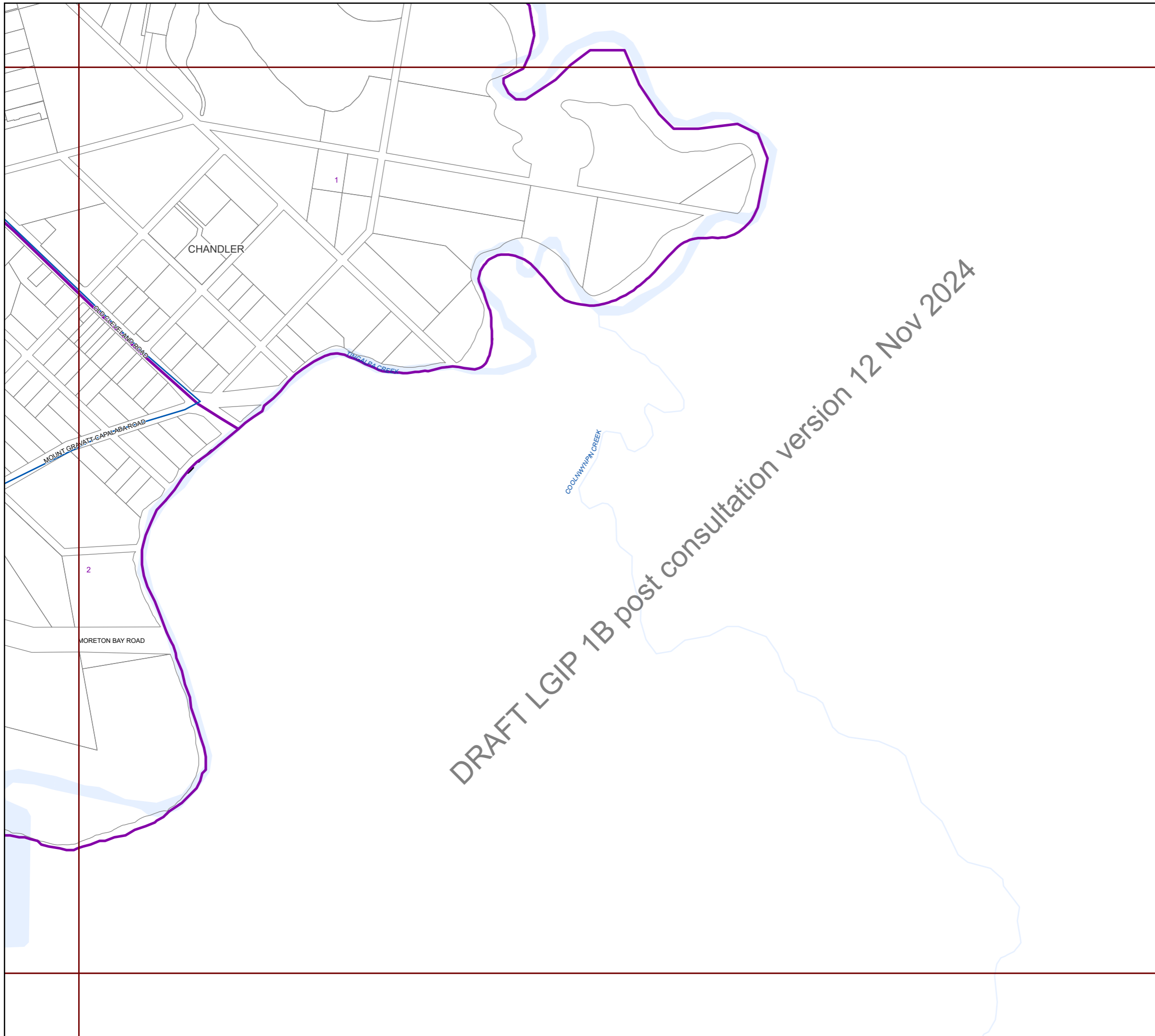
- Road intersection project
- Open level crossing
- Road corridor project
- Road bridge

**Existing Infrastructure**

- Trunk roads

**Boundaries**

- Suburb boundaries
- Priority infrastructure area
- Transport service catchments
- Property boundaries (June 2021)
- Individual network map boundaries
- Waterways



**NOTES**

This map is notional only and should not be used for interpreting City Plan provisions relating to specific sites. To properly interpret the maps, the planning scheme must be referred to.

As adopted by Council, effective as of XXth XXXX 202X.

Based on Cadastral Data provided with the permission of the Department of Resources.

While every care is taken to ensure the accuracy of this data, the Brisbane City Council and the copyright owners, in permitting the use of this data, make no representations or warranties about its accuracy, reliability, completeness or suitability for any particular purpose and disclaims all responsibility and all liability (including without limitation, liability in negligence) for all expenses, losses, damages (including indirect or consequential damage) and costs which you might incur as a result of the data being inaccurate or incomplete in any way and for any reason.

© The State of Queensland (Department of Resources) (2021)  
 © Brisbane City Council (2022)

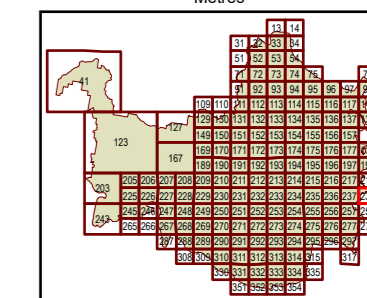


Projection: Map Grid of Australia, Zone 56  
 Horizontal Datum: Geocentric Datum of Australia 1994

Approximate Scale @ A3 1:20,000

0 480 960

Metres



Plans for Trunk Infrastructure  
 Transport Network  
 (Road Network)  
 Map R238





**Future infrastructure**

- Road intersection project
- Open level crossing
- Road corridor project
- Road bridge

**Existing Infrastructure**

- Trunk roads

**Boundaries**

- Suburb boundaries
- Priority infrastructure area
- Transport service catchments
- Property boundaries (June 2021)
- Individual network map boundaries
- Waterways

**NOTES**

This map is notional only and should not be used for interpreting City Plan provisions relating to specific sites. To properly interpret the maps, the planning scheme must be referred to.

As adopted by Council, effective as of XXth XXXX 202X.

Based on Cadastral Data provided with the permission of the Department of Resources.

While every care is taken to ensure the accuracy of this data, the Brisbane City Council and the copyright owners, in permitting the use of this data, make no representations or warranties about its accuracy, reliability, completeness or suitability for any particular purpose and disclaims all responsibility and all liability (including without limitation, liability in negligence) for all expenses, losses, damages (including indirect or consequential damage) and costs which you might incur as a result of the data being inaccurate or incomplete in any way and for any reason.

© The State of Queensland (Department of Resources) (2021)  
 © Brisbane City Council (2022)

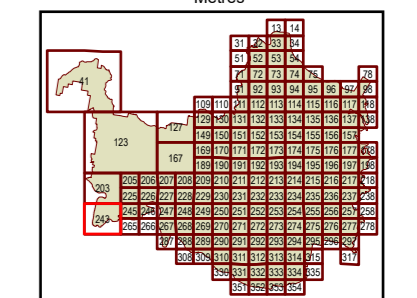


Projection: Map Grid of Australia, Zone 56  
 Horizontal Datum: Geocentric Datum of Australia 1994

Approximate Scale @ A3 1:10,000

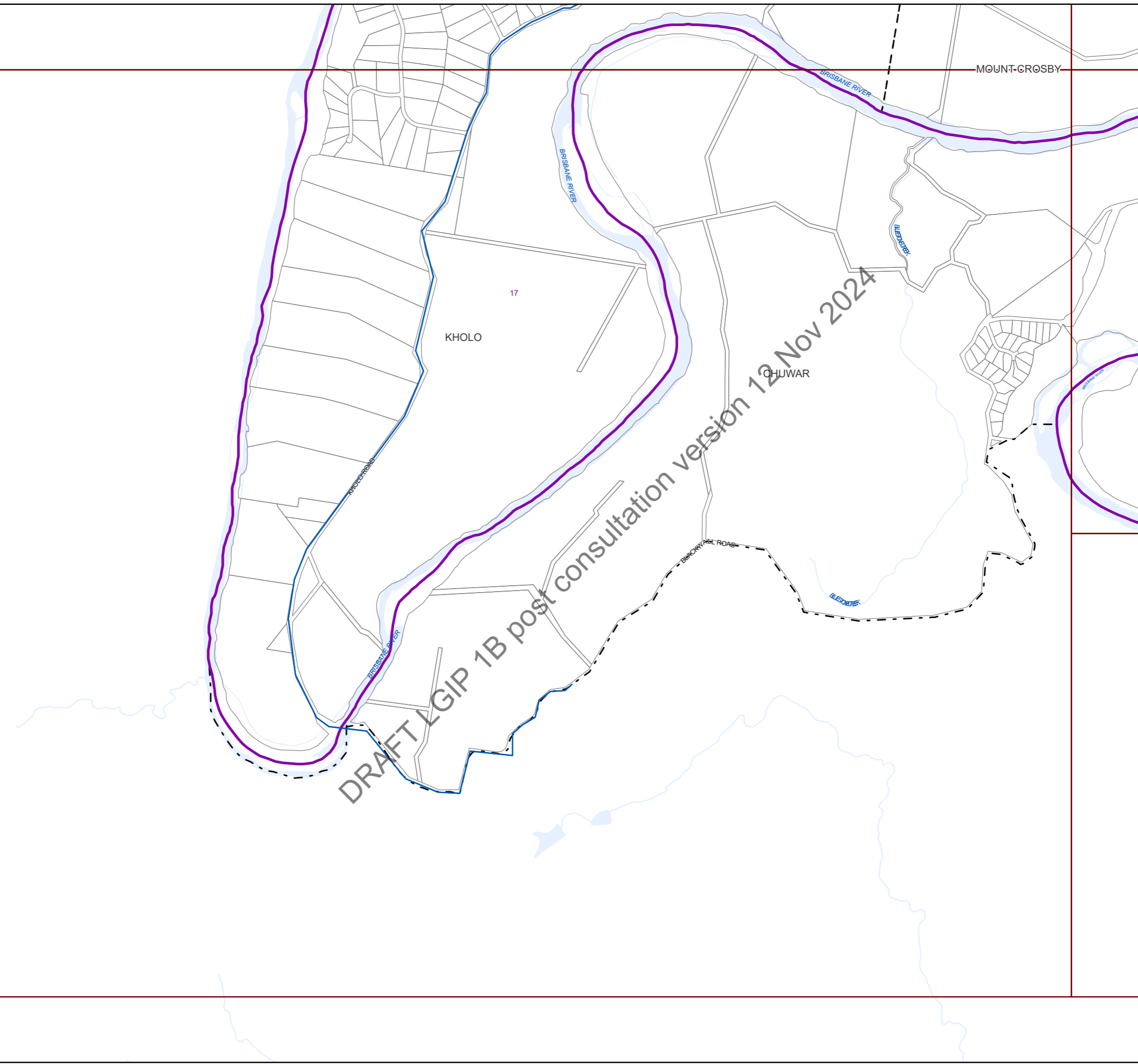
0 240 480

Metres

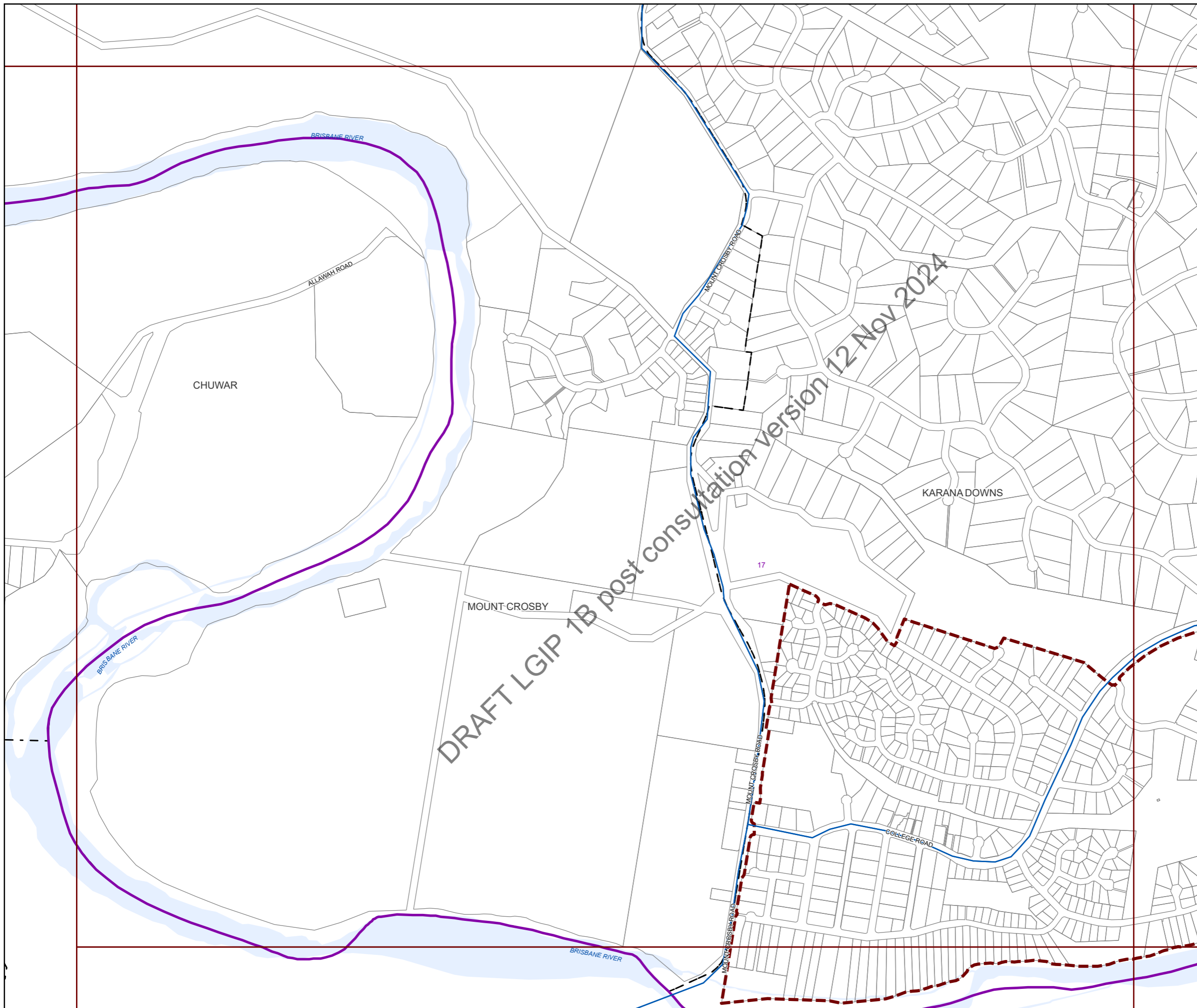


Plans for Trunk Infrastructure  
 Transport Network  
 (Road Network)  
 Map R243

DRAFT LGIP 1B post consultation version 12 Nov 2024







**Future infrastructure**

- Road intersection project
- Open level crossing
- Road corridor project
- Road bridge

**Existing Infrastructure**

- Trunk roads

**Boundaries**

- Suburb boundaries
- Priority infrastructure area
- Transport service catchments
- Property boundaries (June 2021)
- Individual network map boundaries
- Waterways

**NOTES**

This map is notional only and should not be used for interpreting City Plan provisions relating to specific sites. To properly interpret the maps, the planning scheme must be referred to.

As adopted by Council, effective as of XXth XXXX 202X.

Based on Cadastral Data provided with the permission of the Department of Resources.

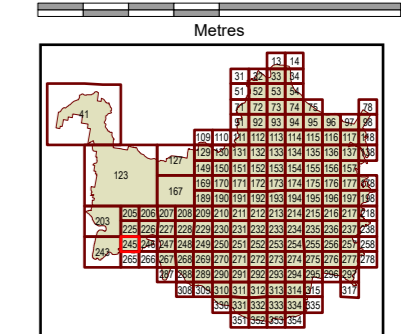

While every care is taken to ensure the accuracy of this data, the Brisbane City Council and the copyright owners, in permitting the use of this data, make no representations or warranties about its accuracy, reliability, completeness or suitability for any particular purpose and disclaims all responsibility and all liability (including without limitation, liability in negligence) for all expenses, losses, damages (including indirect or consequential damage) and costs which you might incur as a result of the data being inaccurate or incomplete in any way and for any reason.

© The State of Queensland (Department of Resources) (2021)  
 © Brisbane City Council (2022)



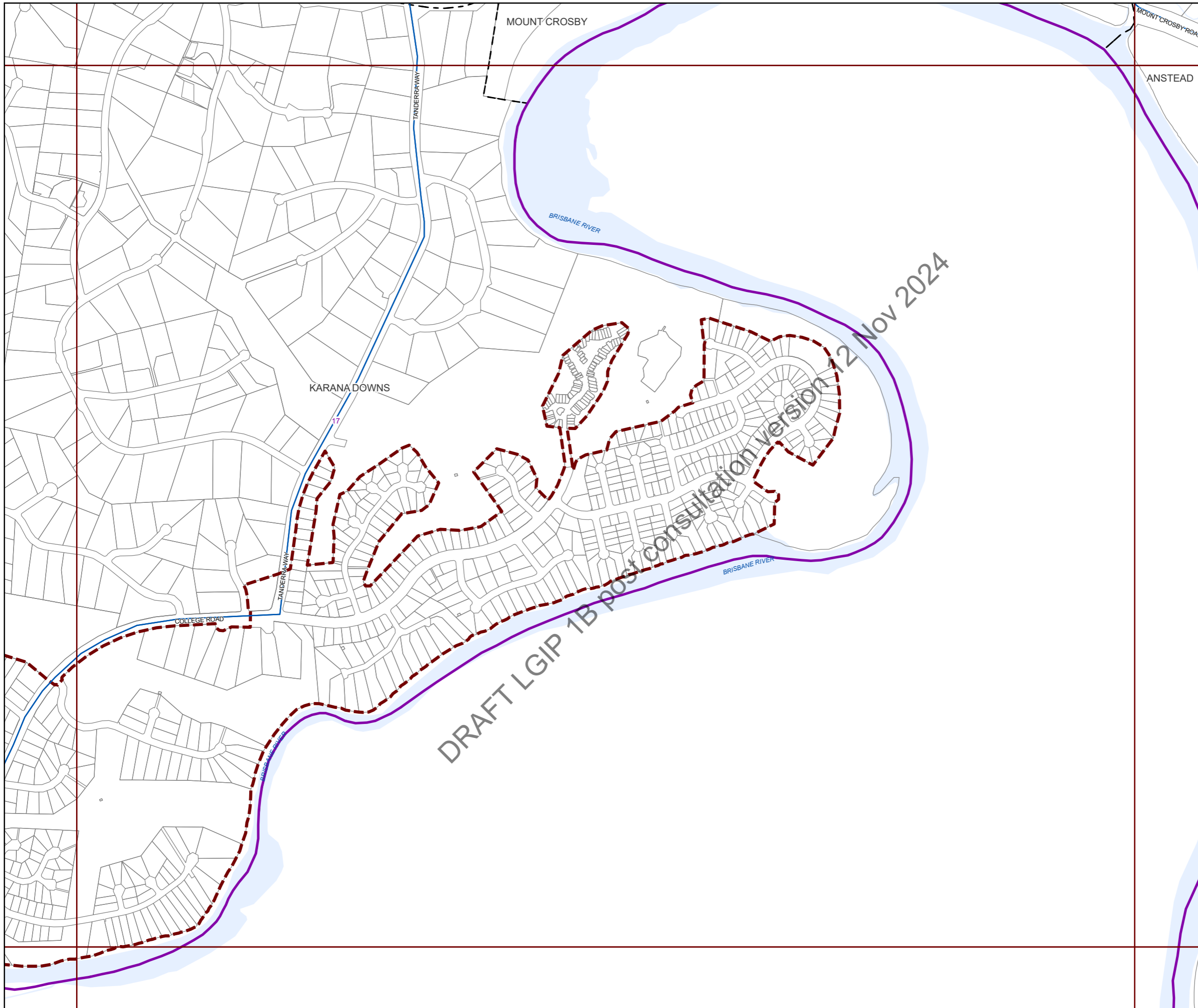
Projection: Map Grid of Australia, Zone 56  
 Horizontal Datum: Geocentric Datum of Australia 1994

Approximate Scale @ A3 1:20,000



Plans for Trunk Infrastructure  
 Transport Network  
 (Road Network)  
 Map R245





**Future infrastructure**

- Road intersection project
- Open level crossing
- Road corridor project
- Road bridge

**Existing Infrastructure**

- Trunk roads

**Boundaries**

- Suburb boundaries
- Priority infrastructure area
- Transport service catchments
- Property boundaries (June 2021)
- Individual network map boundaries
- Waterways

**NOTES**

This map is notional only and should not be used for interpreting City Plan provisions relating to specific sites. To properly interpret the maps, the planning scheme must be referred to.

As adopted by Council, effective as of XXth XXXX 202X.

Based on Cadastral Data provided with the permission of the Department of Resources.

While every care is taken to ensure the accuracy of this data, the Brisbane City Council and the copyright owners, in permitting the use of this data, make no representations or warranties about its accuracy, reliability, completeness or suitability for any particular purpose and disclaims all responsibility and all liability (including without limitation, liability in negligence) for all expenses, losses, damages (including indirect or consequential damage) and costs which you might incur as a result of the data being inaccurate or incomplete in any way and for any reason.

© The State of Queensland (Department of Resources) (2021)  
 © Brisbane City Council (2022)

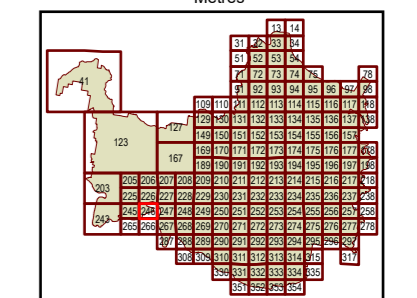


Projection: Map Grid of Australia, Zone 56  
 Horizontal Datum: Geocentric Datum of Australia 1994

Approximate Scale @ A3 1:20,000

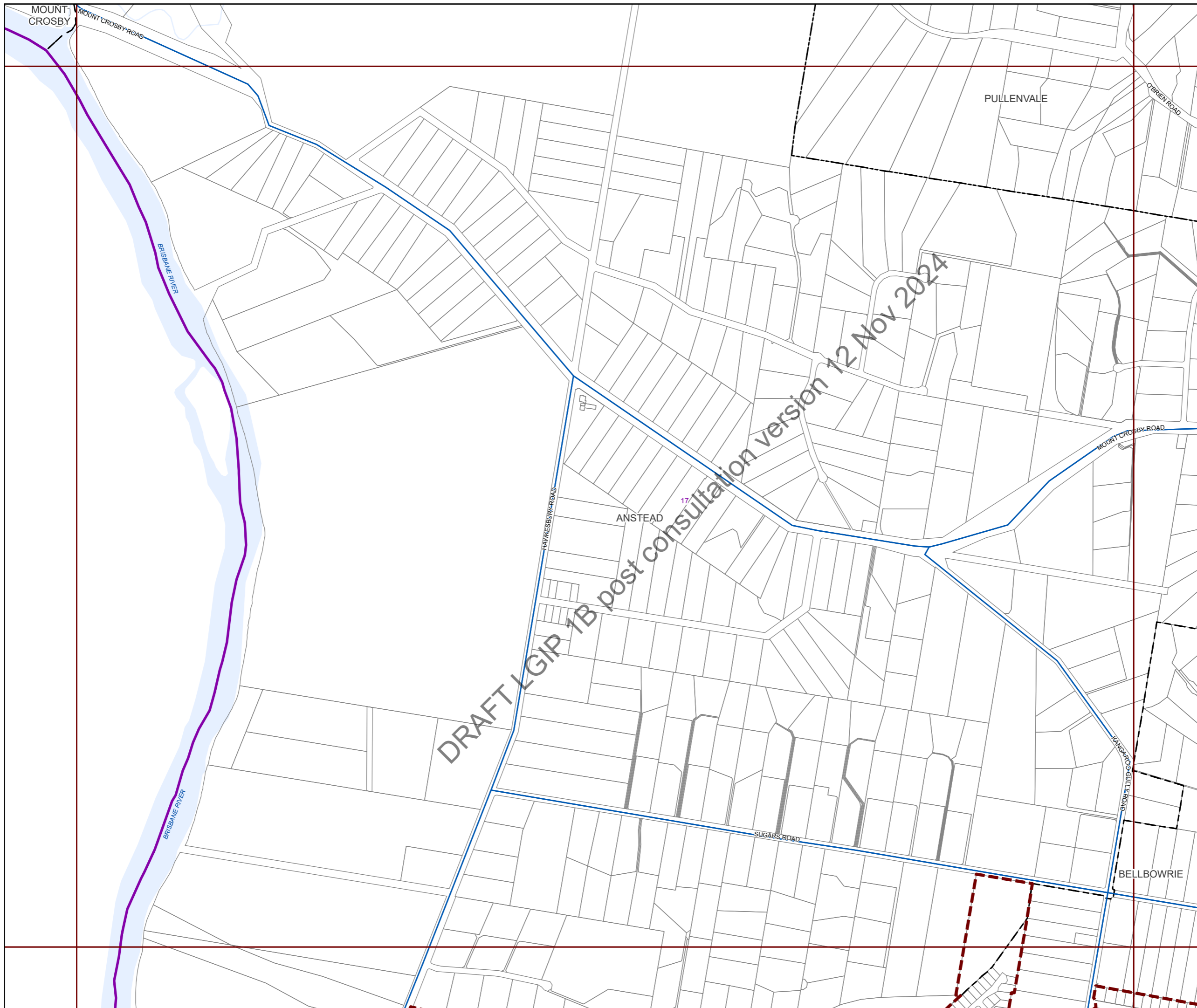
0 480 960

Metres



Plans for Trunk Infrastructure  
 Transport Network  
 (Road Network)  
 Map R246





**Future infrastructure**

- Road intersection project
- Open level crossing
- Road corridor project
- Road bridge

**Existing Infrastructure**

- Trunk roads

**Boundaries**

- Suburb boundaries
- Priority infrastructure area
- Transport service catchments
- Property boundaries (June 2021)
- Individual network map boundaries
- Waterways

**NOTES**

This map is notional only and should not be used for interpreting City Plan provisions relating to specific sites. To properly interpret the maps, the planning scheme must be referred to.

As adopted by Council, effective as of XXth XXXX 202X.

Based on Cadastral Data provided with the permission of the Department of Resources.

While every care is taken to ensure the accuracy of this data, the Brisbane City Council and the copyright owners, in permitting the use of this data, make no representations or warranties about its accuracy, reliability, completeness or suitability for any particular purpose and disclaims all responsibility and all liability (including without limitation, liability in negligence) for all expenses, losses, damages (including indirect or consequential damage) and costs which you might incur as a result of the data being inaccurate or incomplete in any way and for any reason.

© The State of Queensland (Department of Resources) (2021)  
 © Brisbane City Council (2022)

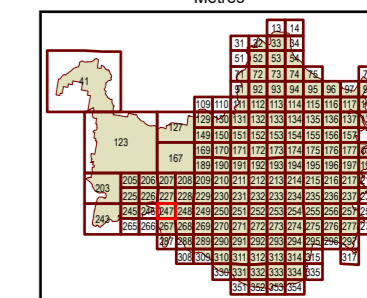


Projection: Map Grid of Australia, Zone 56  
 Horizontal Datum: Geocentric Datum of Australia 1994

Approximate Scale @ A3 1:20,000

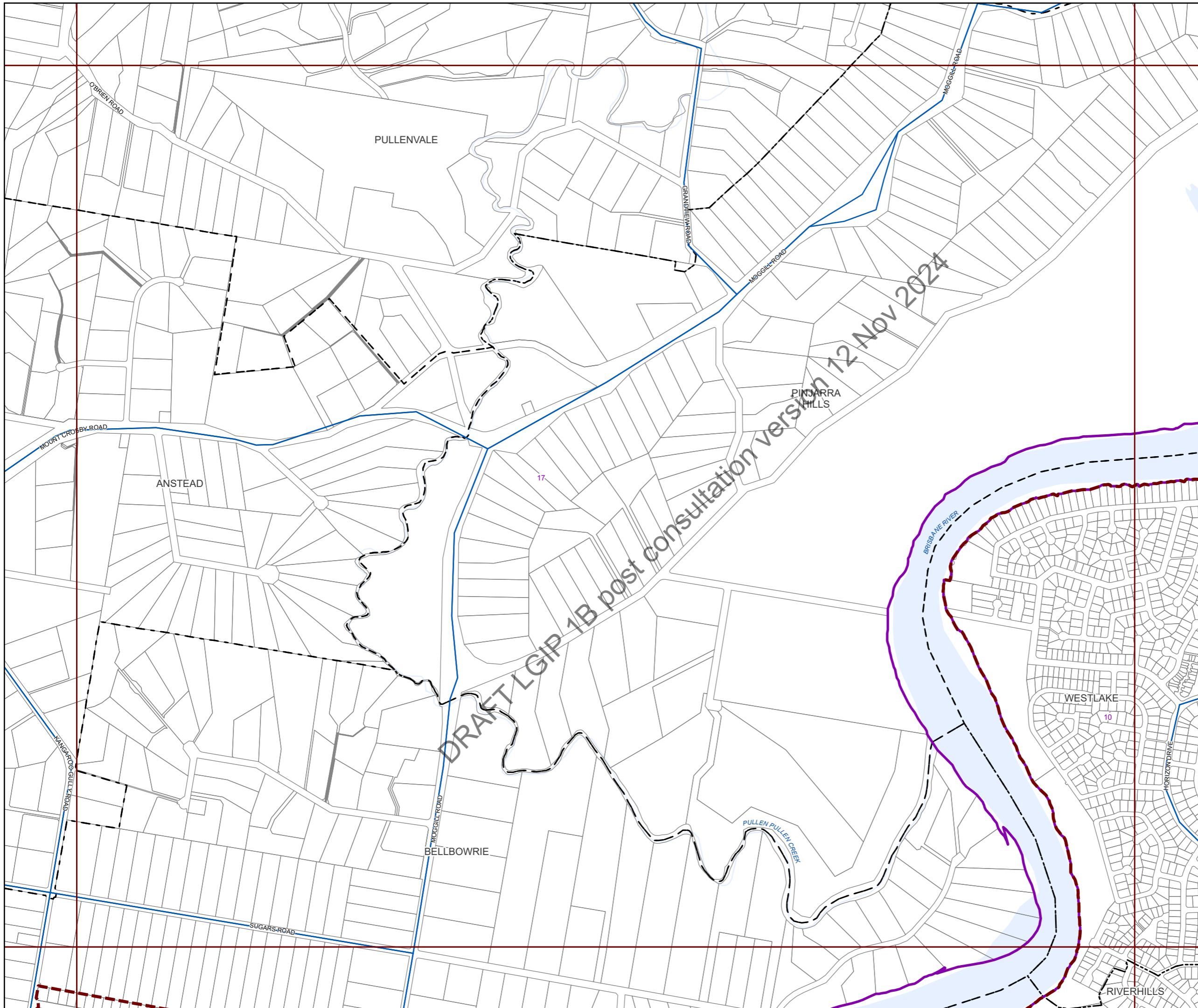
0 480 960

Metres



Plans for Trunk Infrastructure  
 Transport Network  
 (Road Network)  
 Map R247





**Future infrastructure**

- Road intersection project
- Open level crossing
- Road corridor project
- Road bridge

**Existing Infrastructure**

- Trunk roads

**Boundaries**

- Suburb boundaries
- Priority infrastructure area
- Transport service catchments
- Property boundaries (June 2021)
- Individual network map boundaries
- Waterways

**NOTES**

This map is notional only and should not be used for interpreting City Plan provisions relating to specific sites. To properly interpret the maps, the planning scheme must be referred to.

As adopted by Council, effective as of XXth XXXX 202X.

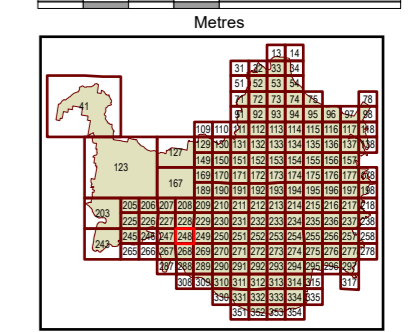
Based on Cadastral Data provided with the permission of the Department of Resources.

While every care is taken to ensure the accuracy of this data, the Brisbane City Council and the copyright owners, in permitting the use of this data, make no representations or warranties about its accuracy, reliability, completeness or suitability for any particular purpose and disclaims all responsibility and all liability (including without limitation, liability in negligence) for all expenses, losses, damages (including indirect or consequential damage) and costs which you might incur as a result of the data being inaccurate or incomplete in any way and for any reason.

© The State of Queensland (Department of Resources) (2021)  
 © Brisbane City Council (2022)

Projection: Map Grid of Australia, Zone 56  
 Horizontal Datum: Geocentric Datum of Australia 1994

Approximate Scale @ A3 1:20,000



Plans for Trunk Infrastructure  
 Transport Network  
 (Road Network)  
 Map R248





**Future infrastructure**

- Road intersection project
- Open level crossing
- Road corridor project
- Road bridge

**Existing Infrastructure**

- Trunk roads

**Boundaries**

- Suburb boundaries
- Priority infrastructure area
- Transport service catchments
- Property boundaries (June 2021)
- Individual network map boundaries
- Waterways

**NOTES**

This map is notional only and should not be used for interpreting City Plan provisions relating to specific sites. To properly interpret the maps, the planning scheme must be referred to.

As adopted by Council, effective as of XXth XXXX 202X.

Based on Cadastral Data provided with the permission of the Department of Resources.

While every care is taken to ensure the accuracy of this data, the Brisbane City Council and the copyright owners, in permitting the use of this data, make no representations or warranties about its accuracy, reliability, completeness or suitability for any particular purpose and disclaims all responsibility and all liability (including without limitation, liability in negligence) for all expenses, losses, damages (including indirect or consequential damage) and costs which you might incur as a result of the data being inaccurate or incomplete in any way and for any reason.

© The State of Queensland (Department of Resources) (2021)  
 © Brisbane City Council (2022)

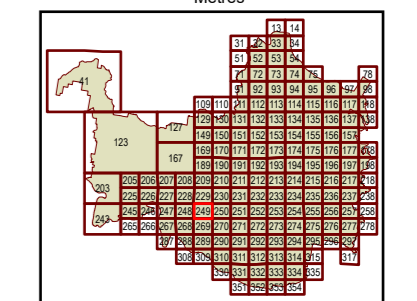


Projection: Map Grid of Australia, Zone 56  
 Horizontal Datum: Geocentric Datum of Australia 1994

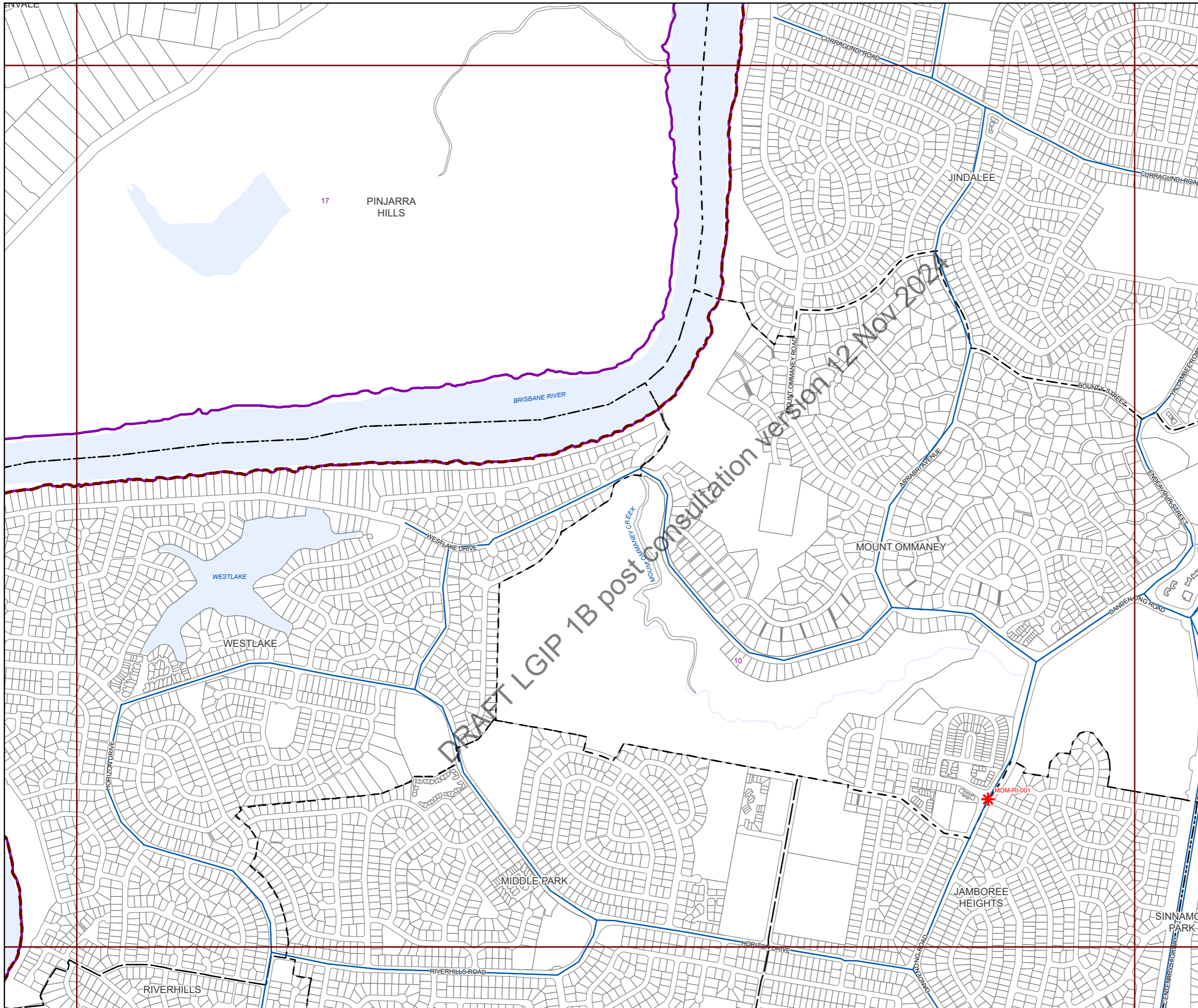
Approximate Scale @ A3 1:20,000

0 480 960

Metres



Plans for Trunk Infrastructure  
 Transport Network  
 (Road Network)  
 Map R249







**Future infrastructure**

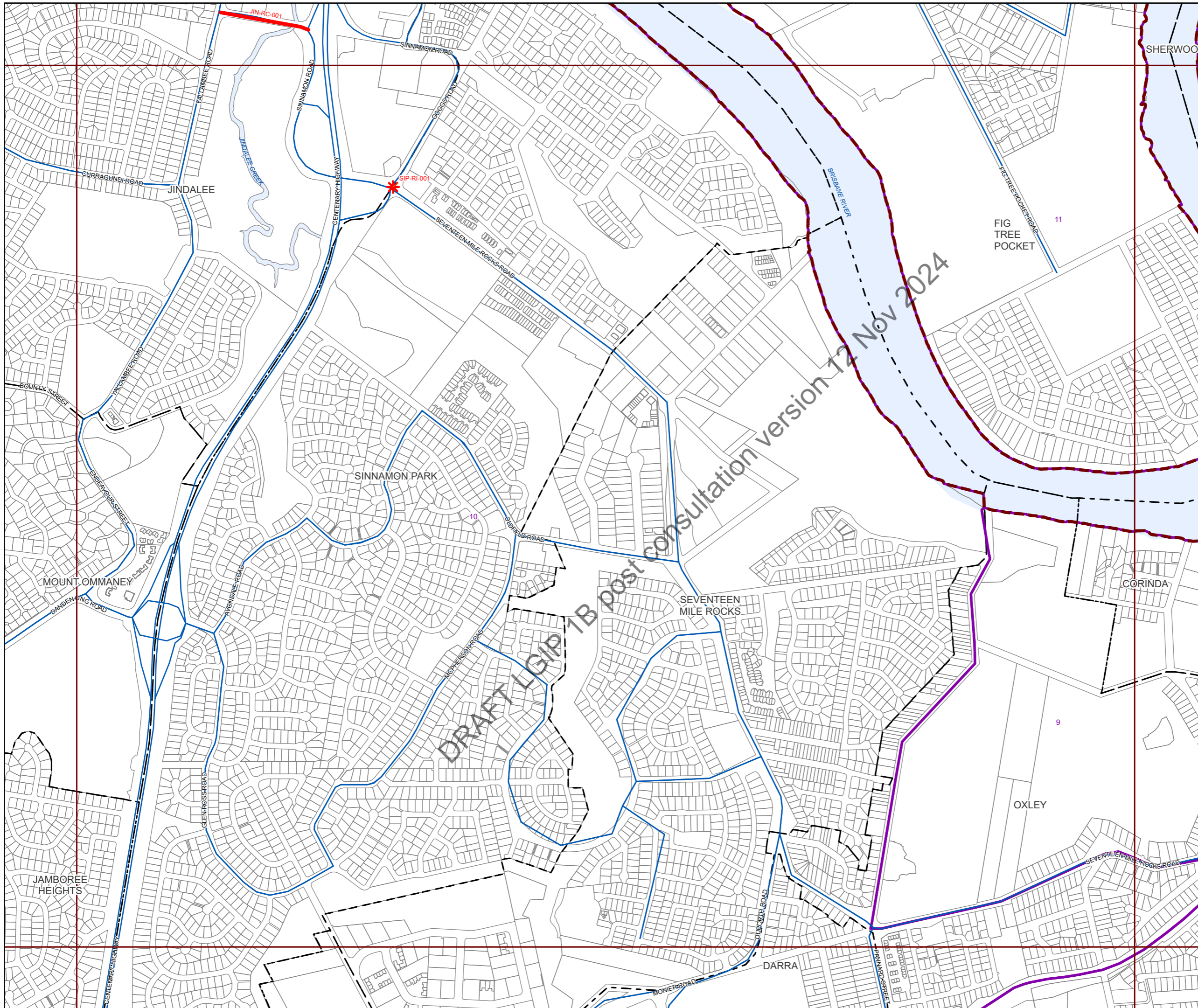
- Road intersection project
- Open level crossing
- Road corridor project
- Road bridge

**Existing Infrastructure**

- Trunk roads

**Boundaries**

- Suburb boundaries
- Priority infrastructure area
- Transport service catchments
- Property boundaries (June 2021)
- Individual network map boundaries
- Waterways



DRAFT LGIP 7B post consultation version 12 Nov 2024

**NOTES**

This map is notional only and should not be used for interpreting City Plan provisions relating to specific sites. To properly interpret the maps, the planning scheme must be referred to.

As adopted by Council, effective as of XXth XXXX 202X.

Based on Cadastral Data provided with the permission of the Department of Resources.

While every care is taken to ensure the accuracy of this data, the Brisbane City Council and the copyright owners, in permitting the use of this data, make no representations or warranties about its accuracy, reliability, completeness or suitability for any particular purpose and disclaims all responsibility and all liability (including without limitation, liability in negligence) for all expenses, losses, damages (including indirect or consequential damage) and costs which you might incur as a result of the data being inaccurate or incomplete in any way and for any reason.

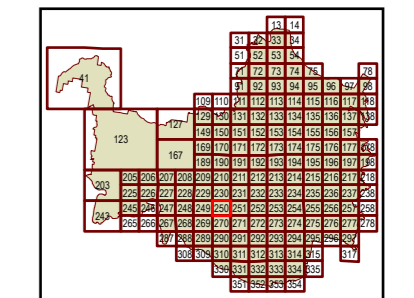
© The State of Queensland (Department of Resources) (2021)  
 © Brisbane City Council (2022)

Projection: Map Grid of Australia, Zone 56  
 Horizontal Datum: Geocentric Datum of Australia 1994

Approximate Scale @ A3 1:20,000

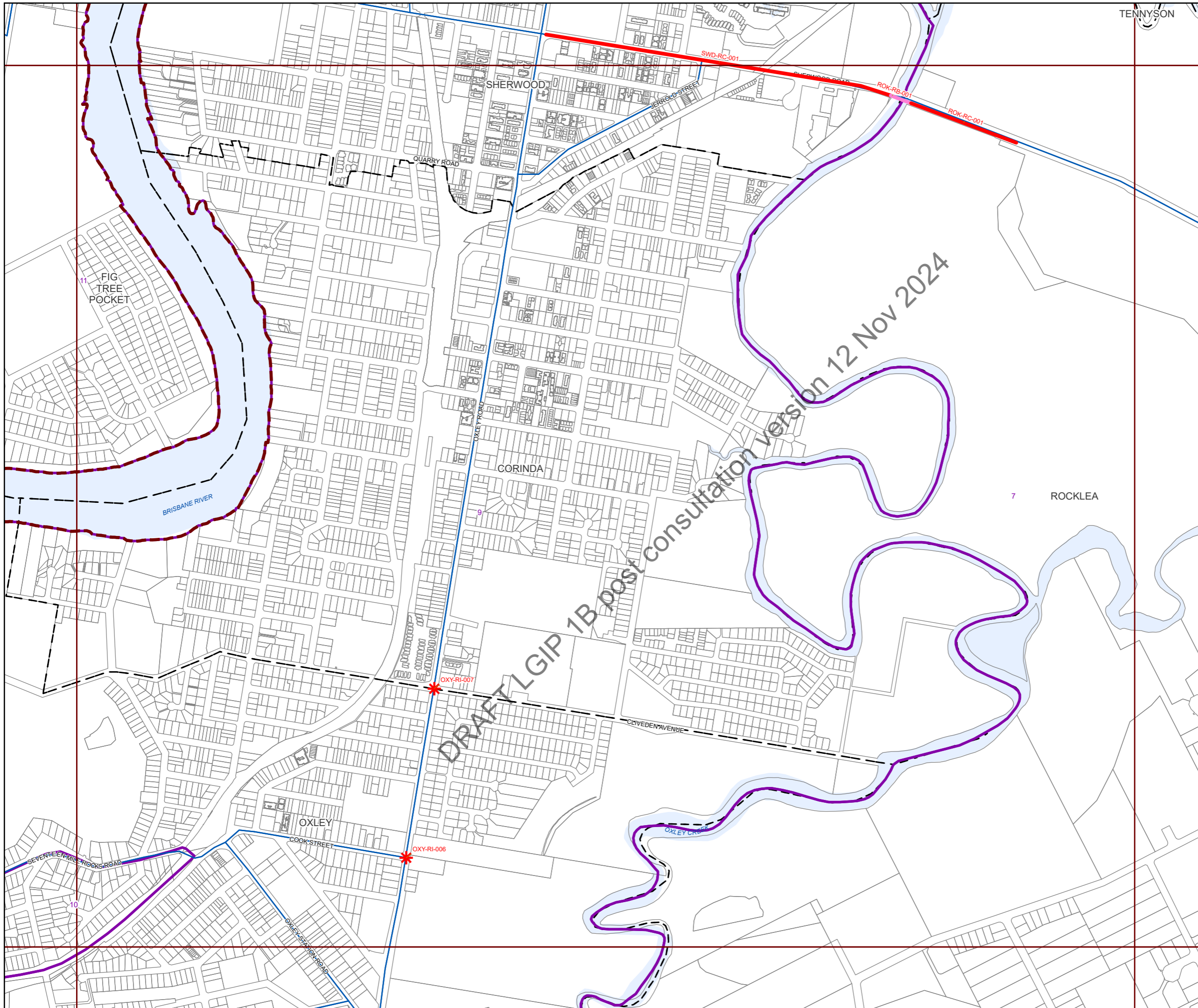
0 480 960

Metres



Plans for Trunk Infrastructure  
 Transport Network  
 (Road Network)  
 Map R250





**Future infrastructure**

- Road intersection project
- Open level crossing
- Road corridor project
- Road bridge

**Existing Infrastructure**

- Trunk roads

**Boundaries**

- Suburb boundaries
- Priority infrastructure area
- Transport service catchments
- Property boundaries (June 2021)
- Individual network map boundaries
- Waterways

**NOTES**

This map is notional only and should not be used for interpreting City Plan provisions relating to specific sites. To properly interpret the maps, the planning scheme must be referred to.

As adopted by Council, effective as of XXth XXXX 202X.

Based on Cadastral Data provided with the permission of the Department of Resources.

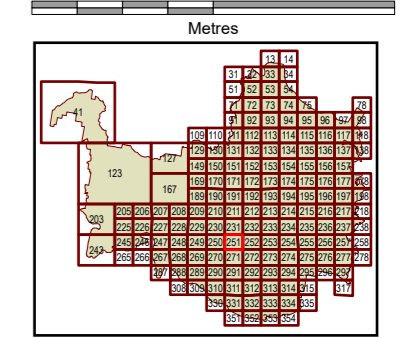
While every care is taken to ensure the accuracy of this data, the Brisbane City Council and the copyright owners, in permitting the use of this data, make no representations or warranties about its accuracy, reliability, completeness or suitability for any particular purpose and disclaims all responsibility and all liability (including without limitation, liability in negligence) for all expenses, losses, damages (including indirect or consequential damage) and costs which you might incur as a result of the data being inaccurate or incomplete in any way and for any reason.

© The State of Queensland (Department of Resources) (2021)  
 © Brisbane City Council (2022)



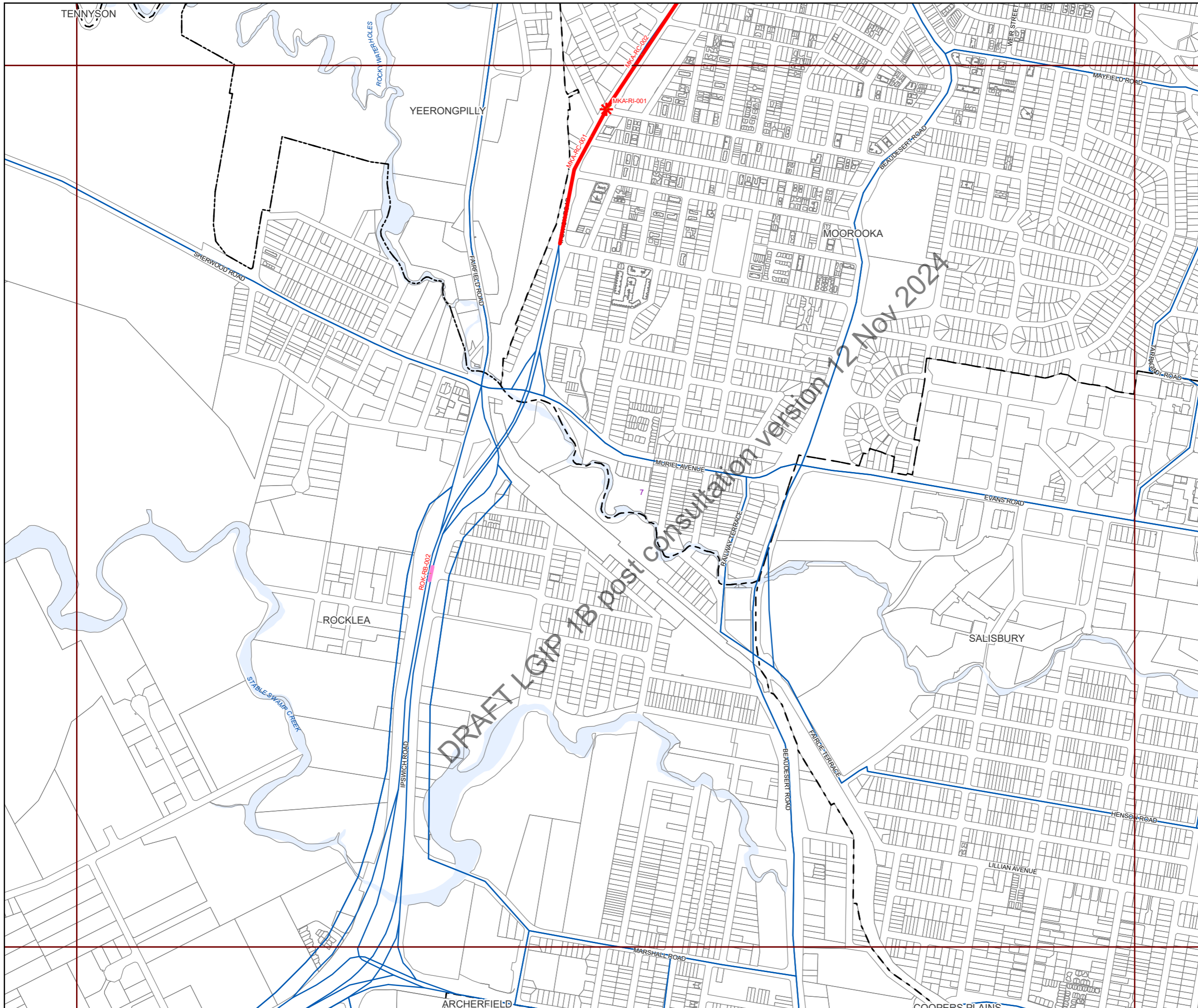
Projection: Map Grid of Australia, Zone 56  
 Horizontal Datum: Geocentric Datum of Australia 1994

Approximate Scale @ A3 1:20,000



Plans for Trunk Infrastructure  
 Transport Network  
 (Road Network)  
 Map R251





**Future infrastructure**

- Road intersection project
- Open level crossing
- Road corridor project
- Road bridge

**Existing Infrastructure**

- Trunk roads

**Boundaries**

- Suburb boundaries
- Priority infrastructure area
- Transport service catchments
- Property boundaries (June 2021)
- Individual network map boundaries
- Waterways

**NOTES**

This map is notional only and should not be used for interpreting City Plan provisions relating to specific sites. To properly interpret the maps, the planning scheme must be referred to.

As adopted by Council, effective as of XXth XXXX 202X.

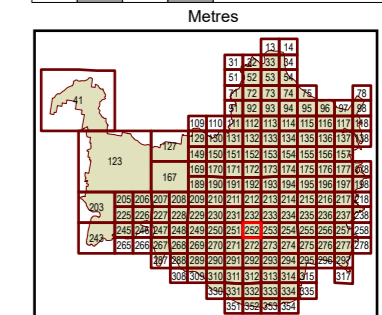
Based on Cadastral Data provided with the permission of the Department of Resources.

While every care is taken to ensure the accuracy of this data, the Brisbane City Council and the copyright owners, in permitting the use of this data, make no representations or warranties about its accuracy, reliability, completeness or suitability for any particular purpose and disclaims all responsibility and all liability (including without limitation, liability in negligence) for all expenses, losses, damages (including indirect or consequential damage) and costs which you might incur as a result of the data being inaccurate or incomplete in any way and for any reason.

© The State of Queensland (Department of Resources) (2021)  
 © Brisbane City Council (2022)

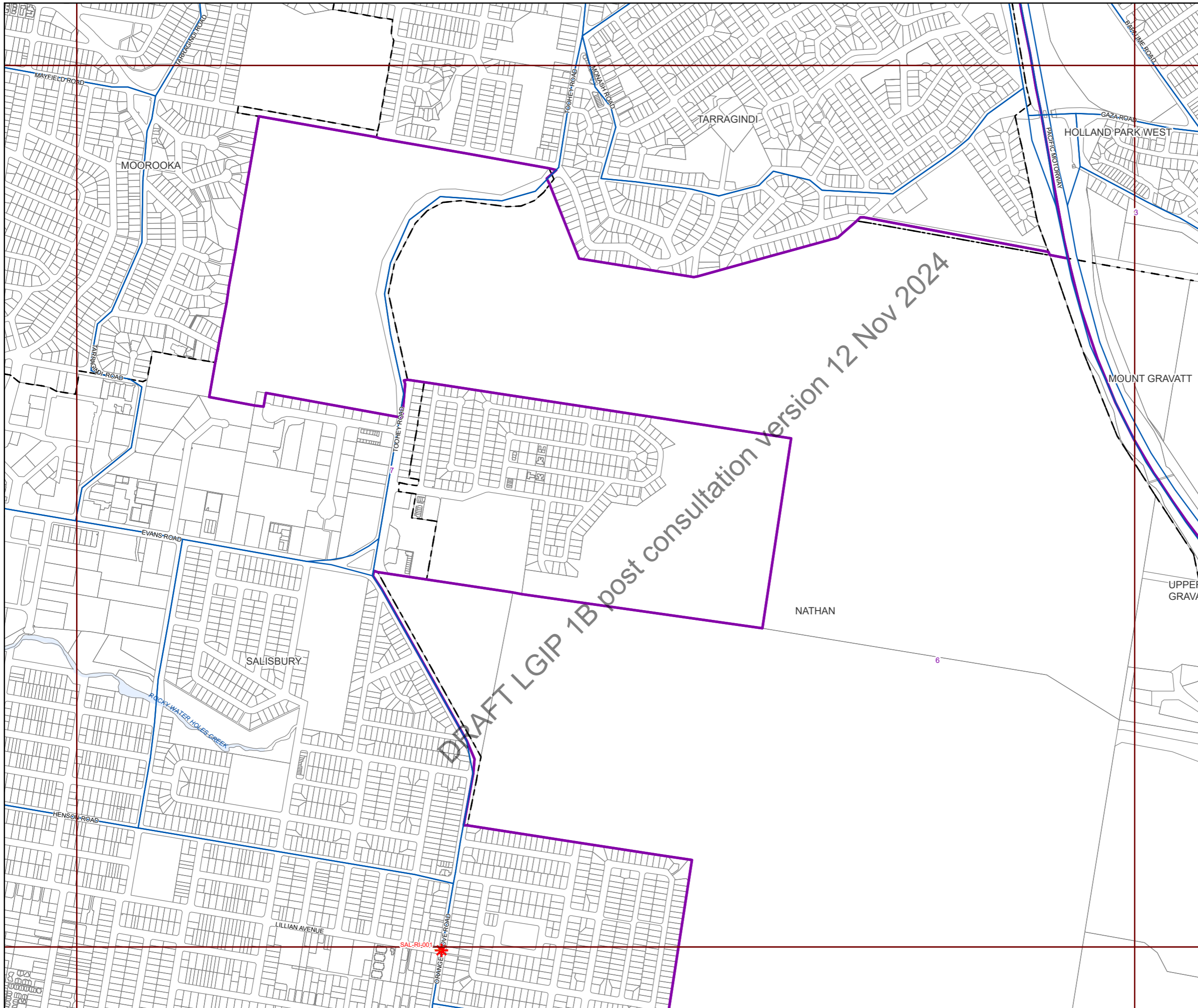
Projection: Map Grid of Australia, Zone 56  
 Horizontal Datum: Geocentric Datum of Australia 1994

Approximate Scale @ A3 1:20,000



Plans for Trunk Infrastructure  
 Transport Network  
 (Road Network)  
 Map R252





**Future infrastructure**

- Road intersection project
- Open level crossing
- Road corridor project
- Road bridge

**Existing Infrastructure**

- Trunk roads

**Boundaries**

- Suburb boundaries
- Priority infrastructure area
- Transport service catchments
- Property boundaries (June 2021)
- Individual network map boundaries
- Waterways

**NOTES**

This map is notional only and should not be used for interpreting City Plan provisions relating to specific sites. To properly interpret the maps, the planning scheme must be referred to.

As adopted by Council, effective as of XXth XXXX 202X.

Based on Cadastral Data provided with the permission of the Department of Resources.

While every care is taken to ensure the accuracy of this data, the Brisbane City Council and the copyright owners, in permitting the use of this data, make no representations or warranties about its accuracy, reliability, completeness or suitability for any particular purpose and disclaims all responsibility and all liability (including without limitation, liability in negligence) for all expenses, losses, damages (including indirect or consequential damage) and costs which you might incur as a result of the data being inaccurate or incomplete in any way and for any reason.

© The State of Queensland (Department of Resources) (2021)  
 © Brisbane City Council (2022)

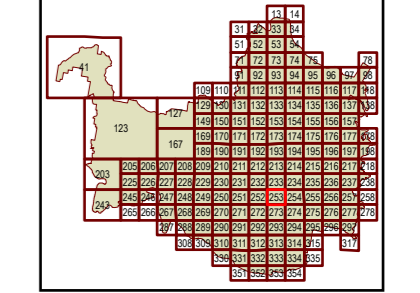


Projection: Map Grid of Australia, Zone 56  
 Horizontal Datum: Geocentric Datum of Australia 1994

Approximate Scale @ A3 1:20,000

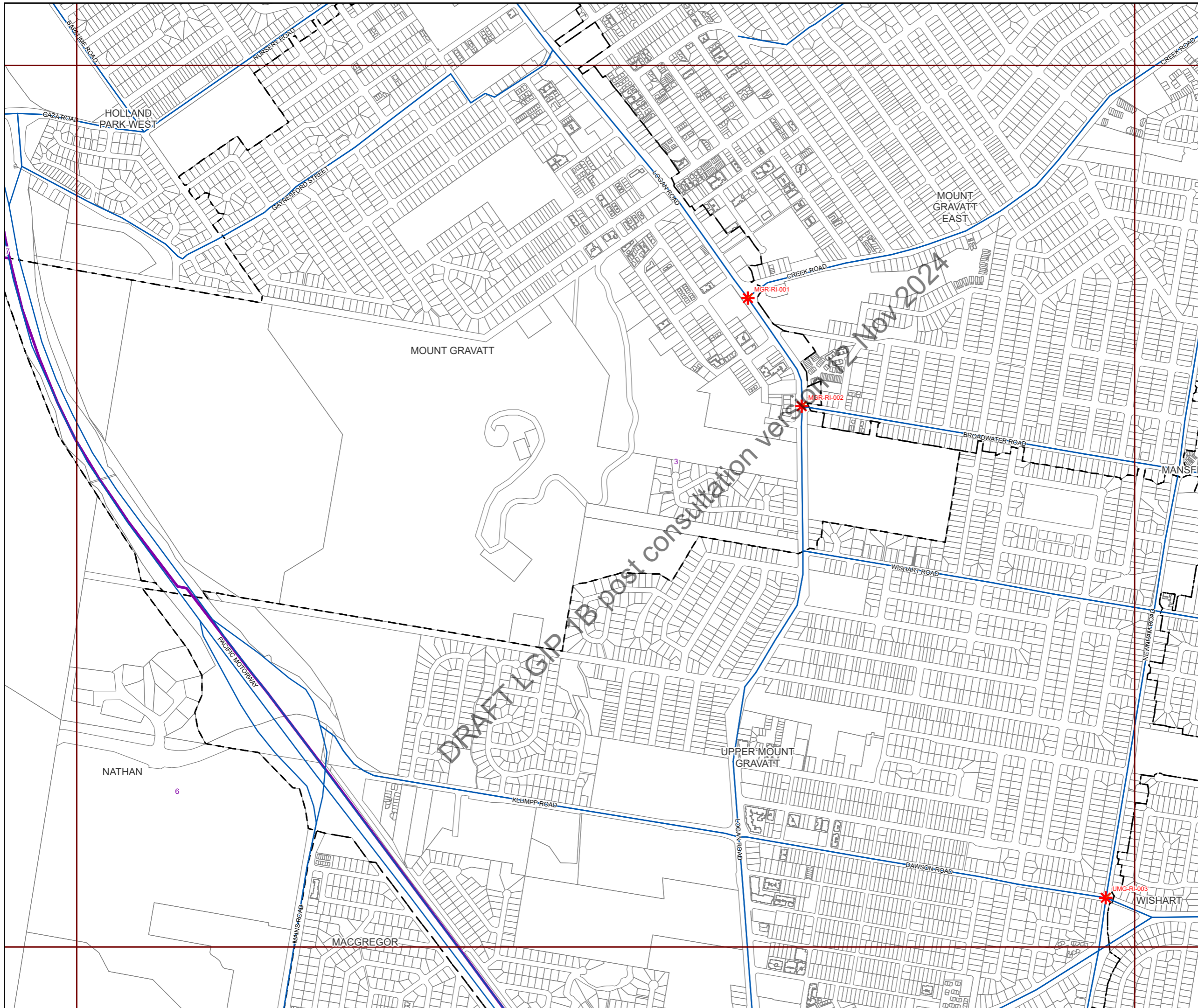
0 480 960

Metres



Plans for Trunk Infrastructure  
 Transport Network  
 (Road Network)  
 Map R253





**Future infrastructure**

- Road intersection project
- Open level crossing
- Road corridor project
- Road bridge

**Existing Infrastructure**

- Trunk roads

**Boundaries**

- Suburb boundaries
- Priority infrastructure area
- Transport service catchments
- Property boundaries (June 2021)
- Individual network map boundaries
- Waterways

**NOTES**

This map is notional only and should not be used for interpreting City Plan provisions relating to specific sites. To properly interpret the maps, the planning scheme must be referred to.

As adopted by Council, effective as of XXth XXXX 202X.

Based on Cadastral Data provided with the permission of the Department of Resources.

While every care is taken to ensure the accuracy of this data, the Brisbane City Council and the copyright owners, in permitting the use of this data, make no representations or warranties about its accuracy, reliability, completeness or suitability for any particular purpose and disclaims all responsibility and all liability (including without limitation, liability in negligence) for all expenses, losses, damages (including indirect or consequential damage) and costs which you might incur as a result of the data being inaccurate or incomplete in any way and for any reason.

© The State of Queensland (Department of Resources) (2021)  
 © Brisbane City Council (2022)

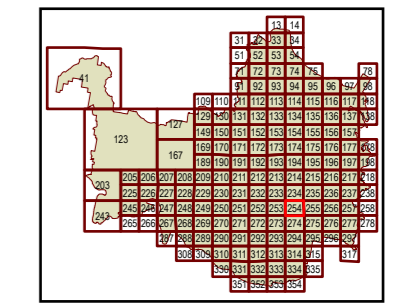


Projection: Map Grid of Australia, Zone 56  
 Horizontal Datum: Geocentric Datum of Australia 1994

Approximate Scale @ A3 1:20,000

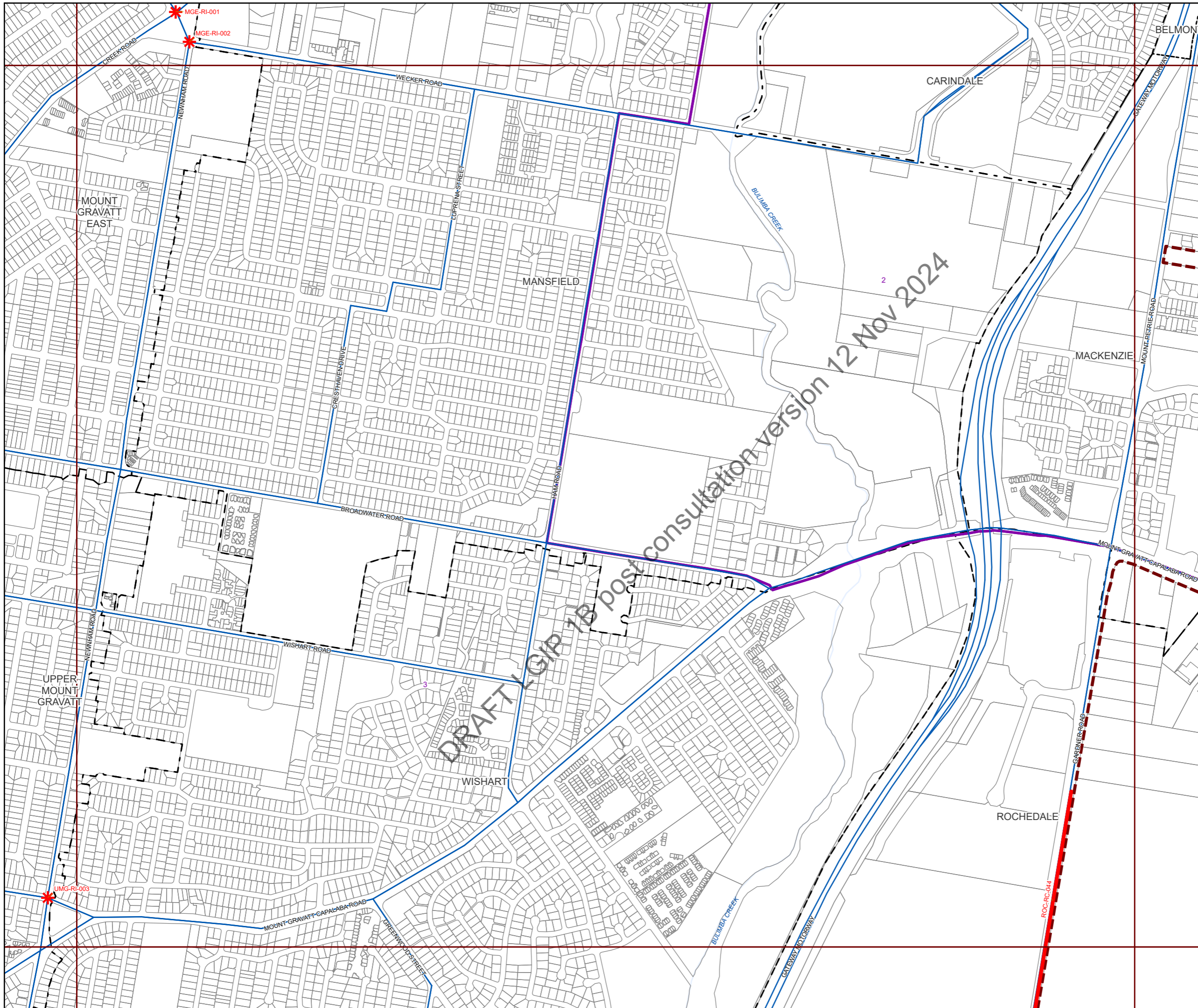
0 480 960

Metres



Plans for Trunk Infrastructure  
 Transport Network  
 (Road Network)  
 Map R254





**Future infrastructure**

- Road intersection project
- Open level crossing
- Road corridor project
- Road bridge

**Existing Infrastructure**

- Trunk roads

**Boundaries**

- Suburb boundaries
- Priority infrastructure area
- Transport service catchments
- Property boundaries (June 2021)
- Individual network map boundaries
- Waterways

**NOTES**

This map is notional only and should not be used for interpreting City Plan provisions relating to specific sites. To properly interpret the maps, the planning scheme must be referred to.

As adopted by Council, effective as of XXth XXXX 202X.

Based on Cadastral Data provided with the permission of the Department of Resources.

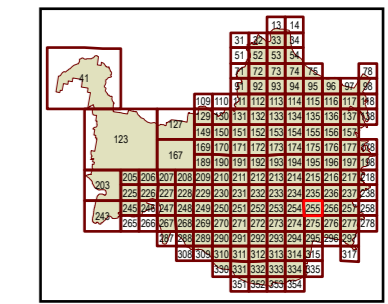
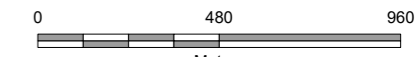
While every care is taken to ensure the accuracy of this data, the Brisbane City Council and the copyright owners, in permitting the use of this data, make no representations or warranties about its accuracy, reliability, completeness or suitability for any particular purpose and disclaims all responsibility and all liability (including without limitation, liability in negligence) for all expenses, losses, damages (including indirect or consequential damage) and costs which you might incur as a result of the data being inaccurate or incomplete in any way and for any reason.

© The State of Queensland (Department of Resources) (2021)  
 © Brisbane City Council (2022)



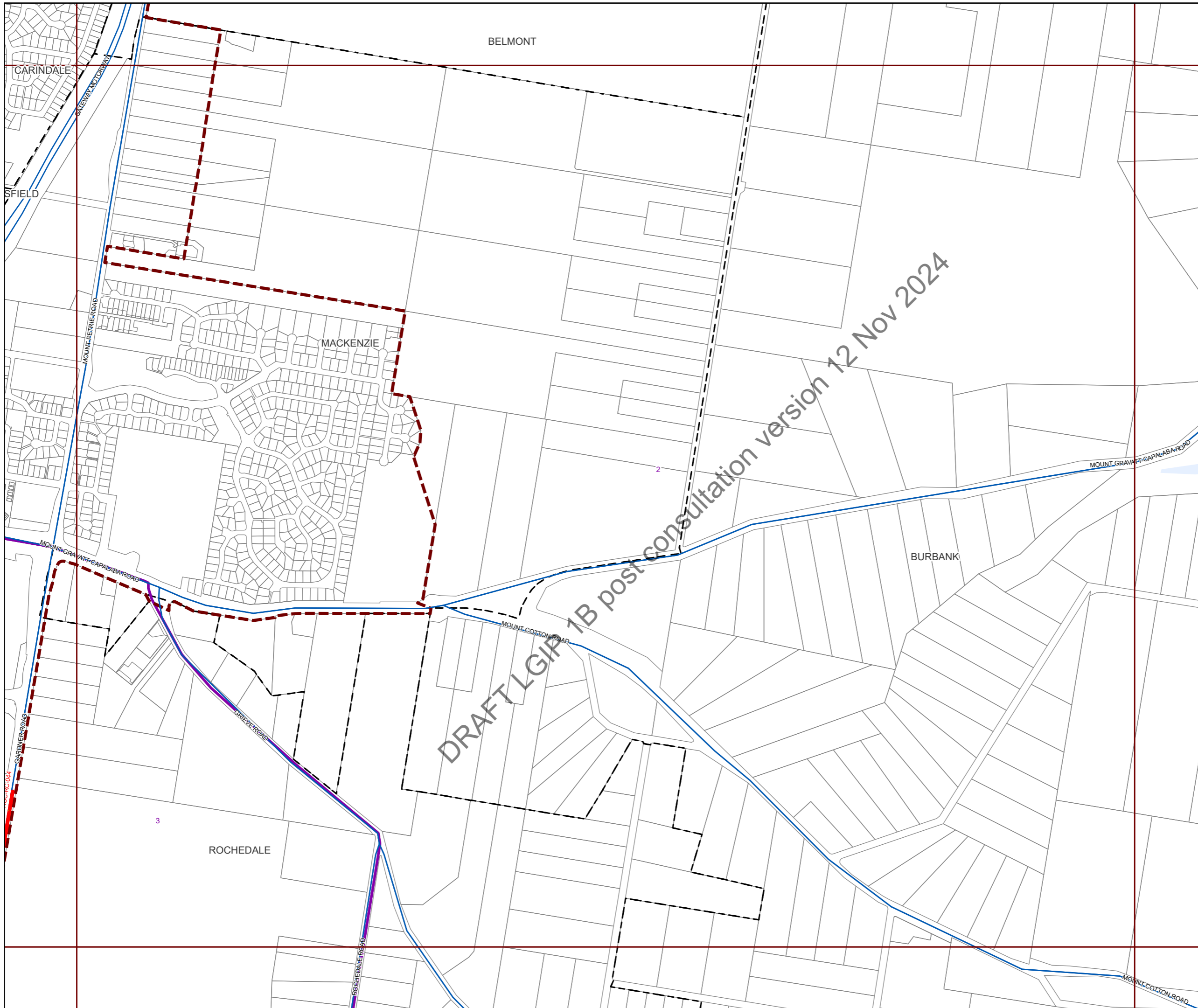
Projection: Map Grid of Australia, Zone 56  
 Horizontal Datum: Geocentric Datum of Australia 1994

Approximate Scale @ A3 1:20,000



Plans for Trunk Infrastructure  
 Transport Network  
 (Road Network)  
 Map R255





**Future infrastructure**

- Road intersection project
- Open level crossing
- Road corridor project
- Road bridge

**Existing Infrastructure**

- Trunk roads

**Boundaries**

- Suburb boundaries
- Priority infrastructure area
- Transport service catchments
- Property boundaries (June 2021)
- Individual network map boundaries
- Waterways

**NOTES**

This map is notional only and should not be used for interpreting City Plan provisions relating to specific sites. To properly interpret the maps, the planning scheme must be referred to.

As adopted by Council, effective as of XXth XXXX 202X.

Based on Cadastral Data provided with the permission of the Department of Resources.

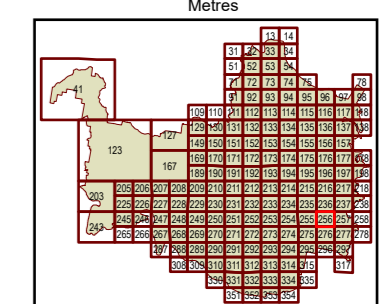
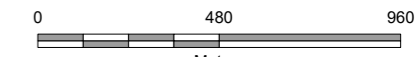
While every care is taken to ensure the accuracy of this data, the Brisbane City Council and the copyright owners, in permitting the use of this data, make no representations or warranties about its accuracy, reliability, completeness or suitability for any particular purpose and disclaims all responsibility and all liability (including without limitation, liability in negligence) for all expenses, losses, damages (including indirect or consequential damage) and costs which you might incur as a result of the data being inaccurate or incomplete in any way and for any reason.

© The State of Queensland (Department of Resources) (2021)  
 © Brisbane City Council (2022)



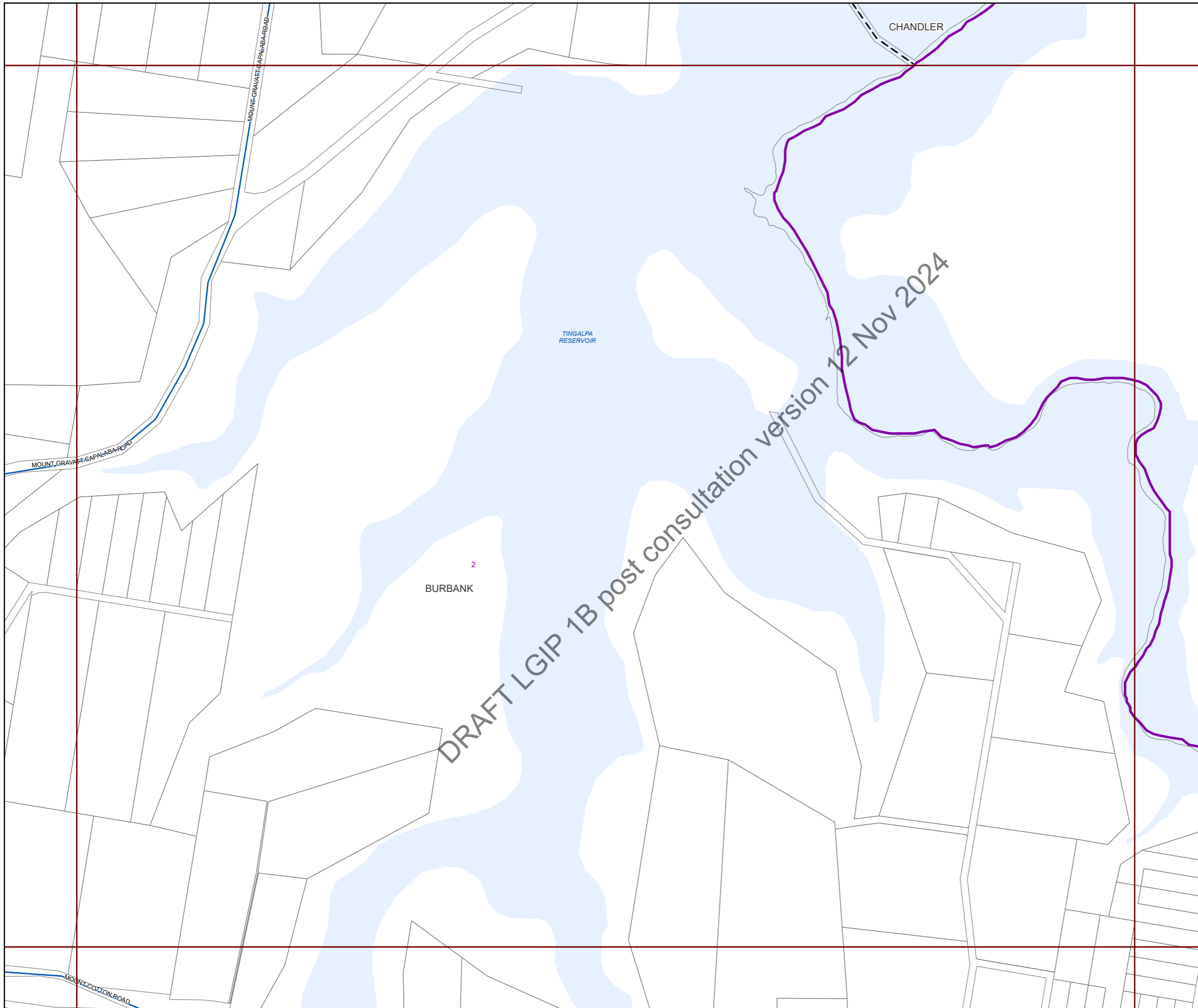
Projection: Map Grid of Australia, Zone 56  
 Horizontal Datum: Geocentric Datum of Australia 1994

Approximate Scale @ A3 1:20,000



Plans for Trunk Infrastructure  
 Transport Network  
 (Road Network)  
 Map R256





**Future infrastructure**

- Road intersection project
- Open level crossing
- Road corridor project
- Road bridge

**Existing Infrastructure**

- Trunk roads

**Boundaries**

- Suburb boundaries
- Priority infrastructure area
- Transport service catchments
- Property boundaries (June 2021)
- Individual network map boundaries
- Waterways

**NOTES**

This map is notional only and should not be used for interpreting City Plan provisions relating to specific sites. To properly interpret the maps, the planning scheme must be referred to.

As adopted by Council, effective as of XXth XXXX 202X.

Based on Cadastral Data provided with the permission of the Department of Resources.

While every care is taken to ensure the accuracy of this data, the Brisbane City Council and the copyright owners, in permitting the use of this data, make no representations or warranties about its accuracy, reliability, completeness or suitability for any particular purpose and disclaims all responsibility and all liability (including without limitation, liability in negligence) for all expenses, losses, damages (including indirect or consequential damage) and costs which you might incur as a result of the data being inaccurate or incomplete in any way and for any reason.

© The State of Queensland (Department of Resources) (2021)  
 © Brisbane City Council (2022)

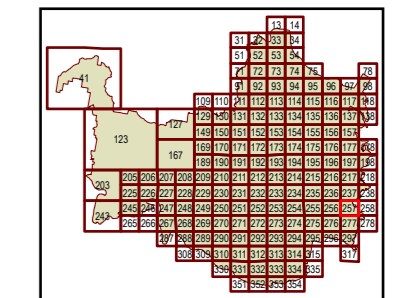


Projection: Map Grid of Australia, Zone 56  
 Horizontal Datum: Geocentric Datum of Australia 1994

Approximate Scale @ A3 1:20,000

0 480 960

Metres



Plans for Trunk Infrastructure  
 Transport Network  
 (Road Network)  
 Map R257





**Future infrastructure**

- Road intersection project
- Open level crossing
- Road corridor project
- Road bridge


**Existing Infrastructure**

- Trunk roads

**Boundaries**

- Suburb boundaries
- Priority infrastructure area
- Transport service catchments
- Property boundaries (June 2021)
- Individual network map boundaries
- Waterways

DRAFT LGIP 1B post consultation version 12 Nov 2024



**NOTES**

This map is notional only and should not be used for interpreting City Plan provisions relating to specific sites. To properly interpret the maps, the planning scheme must be referred to.

As adopted by Council, effective as of XXth XXXX 202X.

Based on Cadastral Data provided with the permission of the Department of Resources.

While every care is taken to ensure the accuracy of this data, the Brisbane City Council and the copyright owners, in permitting the use of this data, make no representations or warranties about its accuracy, reliability, completeness or suitability for any particular purpose and disclaims all responsibility and all liability (including without limitation, liability in negligence) for all expenses, losses, damages (including indirect or consequential damage) and costs which you might incur as a result of the data being inaccurate or incomplete in any way and for any reason.

© The State of Queensland (Department of Resources) (2021)  
 © Brisbane City Council (2022)

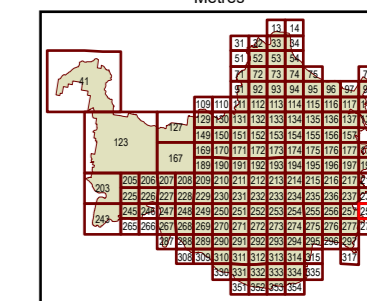


Projection: Map Grid of Australia, Zone 56  
 Horizontal Datum: Geocentric Datum of Australia 1994

Approximate Scale @ A3 1:20,000

0 480 960

Metres



Plans for Trunk Infrastructure  
 Transport Network  
 (Road Network)  
 Map R258





**Future infrastructure**

- Road intersection project
- Open level crossing
- Road corridor project
- Road bridge

**Existing Infrastructure**

- Trunk roads

**Boundaries**

- Suburb boundaries
- Priority infrastructure area
- Transport service catchments
- Property boundaries (June 2021)
- Individual network map boundaries
- Waterways

DRAFT LGIP 1B post consultation version 12 Nov 2024

**NOTES**

This map is notional only and should not be used for interpreting City Plan provisions relating to specific sites. To properly interpret the maps, the planning scheme must be referred to.

As adopted by Council, effective as of XXth XXXX 202X.

Based on Cadastral Data provided with the permission of the Department of Resources.

While every care is taken to ensure the accuracy of this data, the Brisbane City Council and the copyright owners, in permitting the use of this data, make no representations or warranties about its accuracy, reliability, completeness or suitability for any particular purpose and disclaims all responsibility and all liability (including without limitation, liability in negligence) for all expenses, losses, damages (including indirect or consequential damage) and costs which you might incur as a result of the data being inaccurate or incomplete in any way and for any reason.

© The State of Queensland (Department of Resources) (2021)  
 © Brisbane City Council (2022)

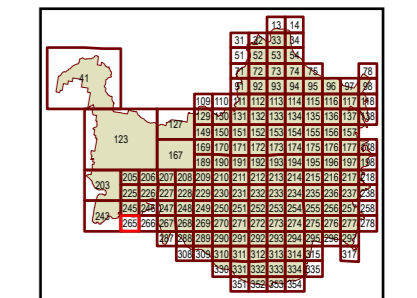


Projection: Map Grid of Australia, Zone 56  
 Horizontal Datum: Geocentric Datum of Australia 1994

Approximate Scale @ A3 1:20,000


0 480 960

Metres



Plans for Trunk Infrastructure  
 Transport Network  
 (Road Network)  
 Map R265





**Future infrastructure**

- Road intersection project
- Open level crossing
- Road corridor project
- Road bridge

**Existing Infrastructure**

- Trunk roads

**Boundaries**

- Suburb boundaries
- Priority infrastructure area
- Transport service catchments
- Property boundaries (June 2021)
- Individual network map boundaries
- Waterways

**NOTES**

This map is notional only and should not be used for interpreting City Plan provisions relating to specific sites. To properly interpret the maps, the planning scheme must be referred to.

As adopted by Council, effective as of XXth XXXX 202X.

Based on Cadastral Data provided with the permission of the Department of Resources.

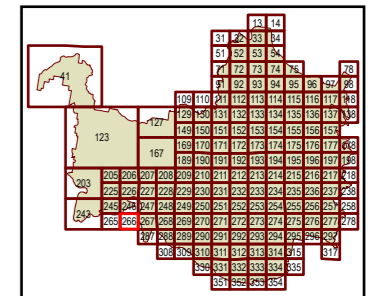
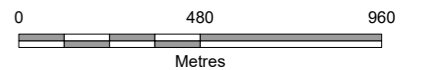
While every care is taken to ensure the accuracy of this data, the Brisbane City Council and the copyright owners, in permitting the use of this data, make no representations or warranties about its accuracy, reliability, completeness or suitability for any particular purpose and disclaims all responsibility and all liability (including without limitation, liability in negligence) for all expenses, losses, damages (including indirect or consequential damage) and costs which you might incur as a result of the data being inaccurate or incomplete in any way and for any reason.

© The State of Queensland (Department of Resources) (2021)  
 © Brisbane City Council (2022)



Projection: Map Grid of Australia, Zone 56  
 Horizontal Datum: Geocentric Datum of Australia 1994

Approximate Scale @ A3 1:20,000



Plans for Trunk Infrastructure  
 Transport Network  
 (Road Network)  
 Map R266





**Future infrastructure**

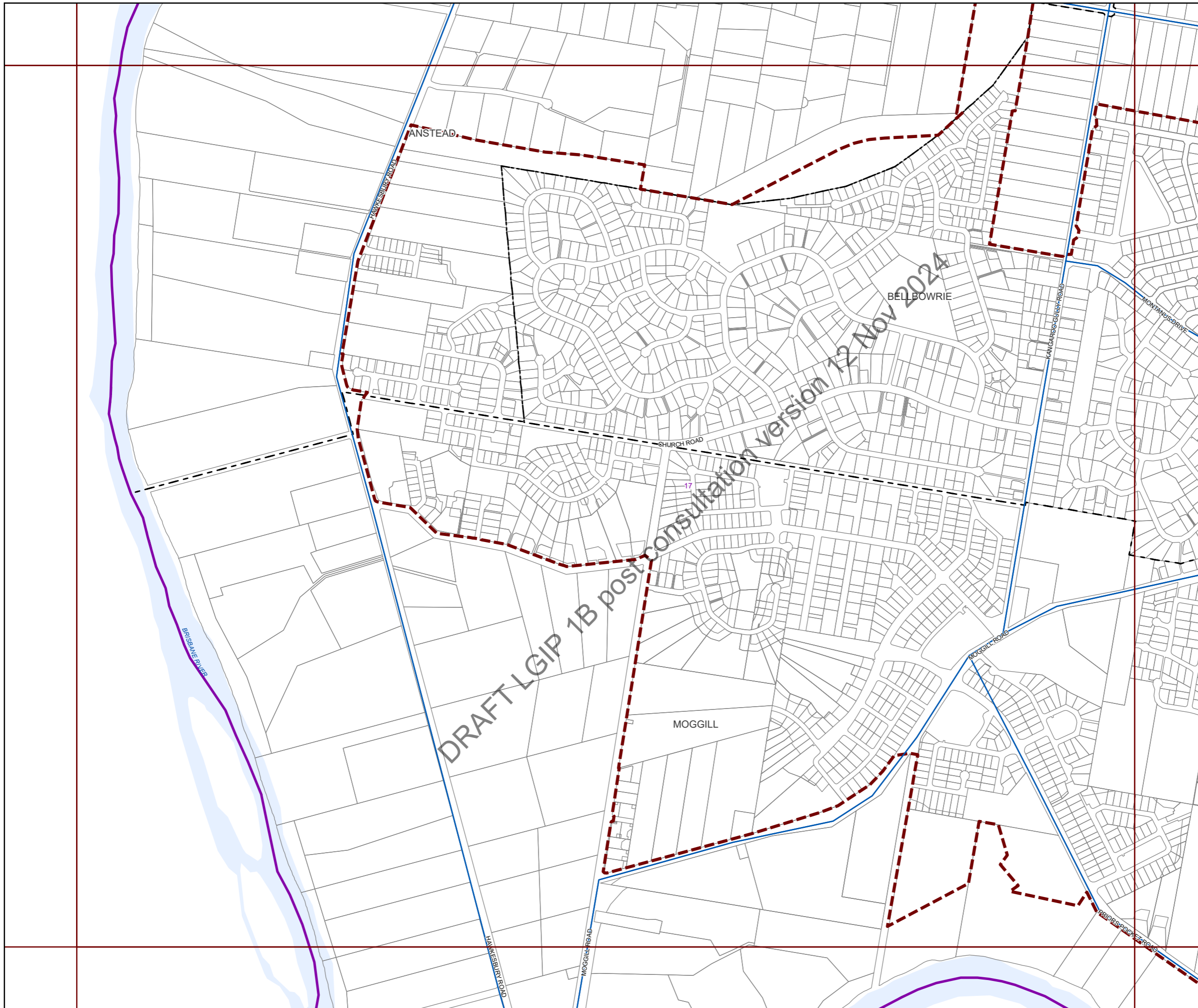
- Road intersection project
- Open level crossing
- Road corridor project
- Road bridge

**Existing Infrastructure**

- Trunk roads

**Boundaries**

- Suburb boundaries
- Priority infrastructure area
- Transport service catchments
- Property boundaries (June 2021)
- Individual network map boundaries
- Waterways



**NOTES**

This map is notional only and should not be used for interpreting City Plan provisions relating to specific sites. To properly interpret the maps, the planning scheme must be referred to.

As adopted by Council, effective as of XXth XXXX 202X.

Based on Cadastral Data provided with the permission of the Department of Resources.

While every care is taken to ensure the accuracy of this data, the Brisbane City Council and the copyright owners, in permitting the use of this data, make no representations or warranties about its accuracy, reliability, completeness or suitability for any particular purpose and disclaims all responsibility and all liability (including without limitation, liability in negligence) for all expenses, losses, damages (including indirect or consequential damage) and costs which you might incur as a result of the data being inaccurate or incomplete in any way and for any reason.

© The State of Queensland (Department of Resources) (2021)  
 © Brisbane City Council (2022)

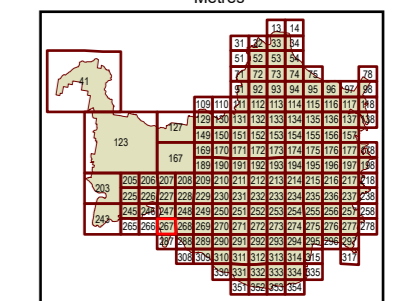


Projection: Map Grid of Australia, Zone 56  
 Horizontal Datum: Geocentric Datum of Australia 1994

Approximate Scale @ A3 1:20,000

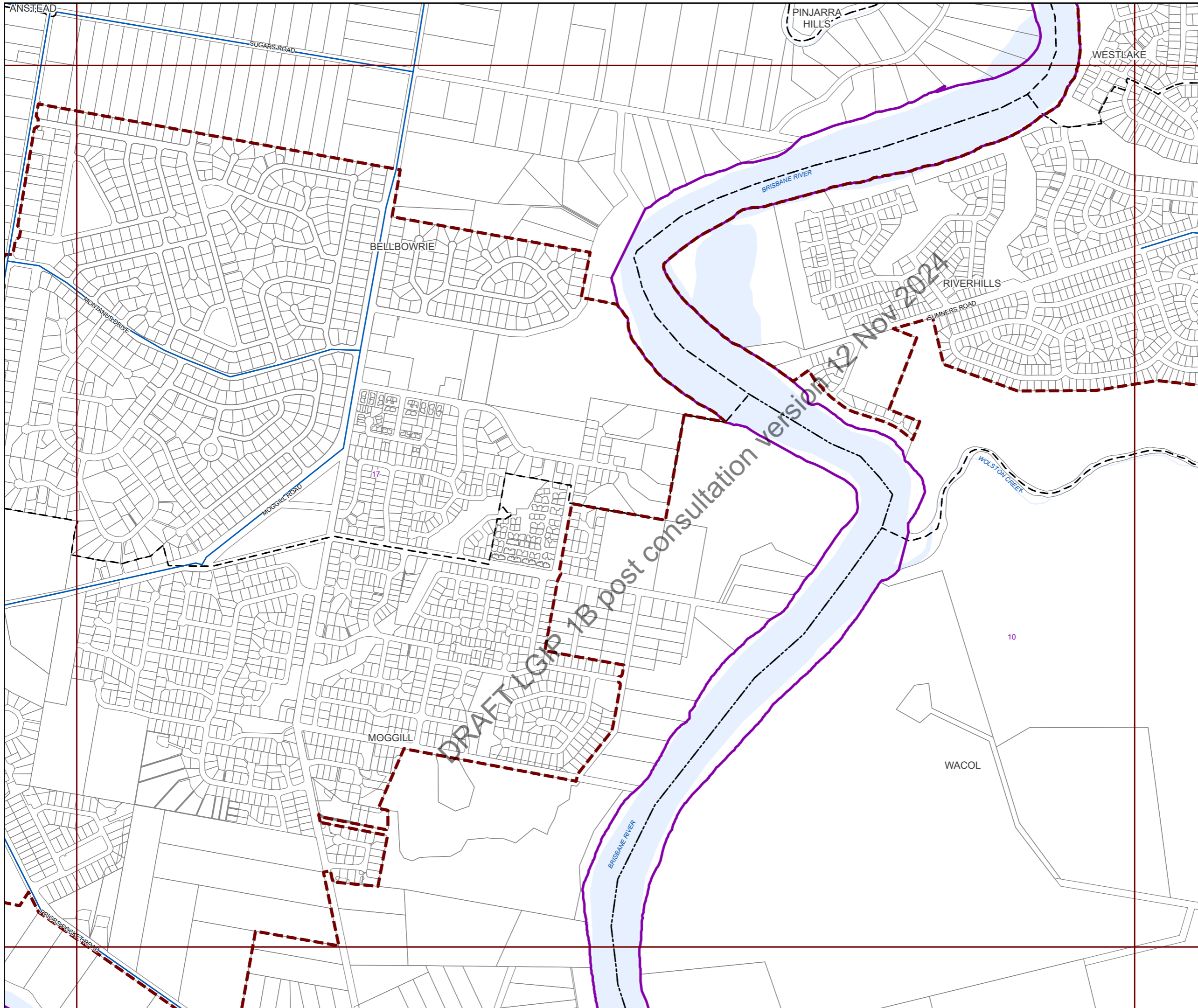
0 480 960

Metres



Plans for Trunk Infrastructure  
 Transport Network  
 (Road Network)  
 Map R267





**Future infrastructure**

- Road intersection project
- Open level crossing
- Road corridor project
- Road bridge

**Existing Infrastructure**

- Trunk roads

**Boundaries**

- Suburb boundaries
- Priority infrastructure area
- Transport service catchments
- Property boundaries (June 2021)
- Individual network map boundaries
- Waterways

**NOTES**

This map is notional only and should not be used for interpreting City Plan provisions relating to specific sites. To properly interpret the maps, the planning scheme must be referred to.

As adopted by Council, effective as of XXth XXXX 202X.

Based on Cadastral Data provided with the permission of the Department of Resources.

While every care is taken to ensure the accuracy of this data, the Brisbane City Council and the copyright owners, in permitting the use of this data, make no representations or warranties about its accuracy, reliability, completeness or suitability for any particular purpose and disclaims all responsibility and all liability (including without limitation, liability in negligence) for all expenses, losses, damages (including indirect or consequential damage) and costs which you might incur as a result of the data being inaccurate or incomplete in any way and for any reason.

© The State of Queensland (Department of Resources) (2021)  
 © Brisbane City Council (2022)

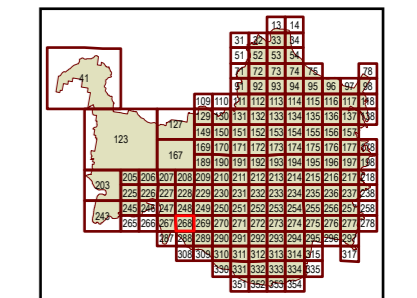


Projection: Map Grid of Australia, Zone 56  
 Horizontal Datum: Geocentric Datum of Australia 1994

Approximate Scale @ A3 1:20,000

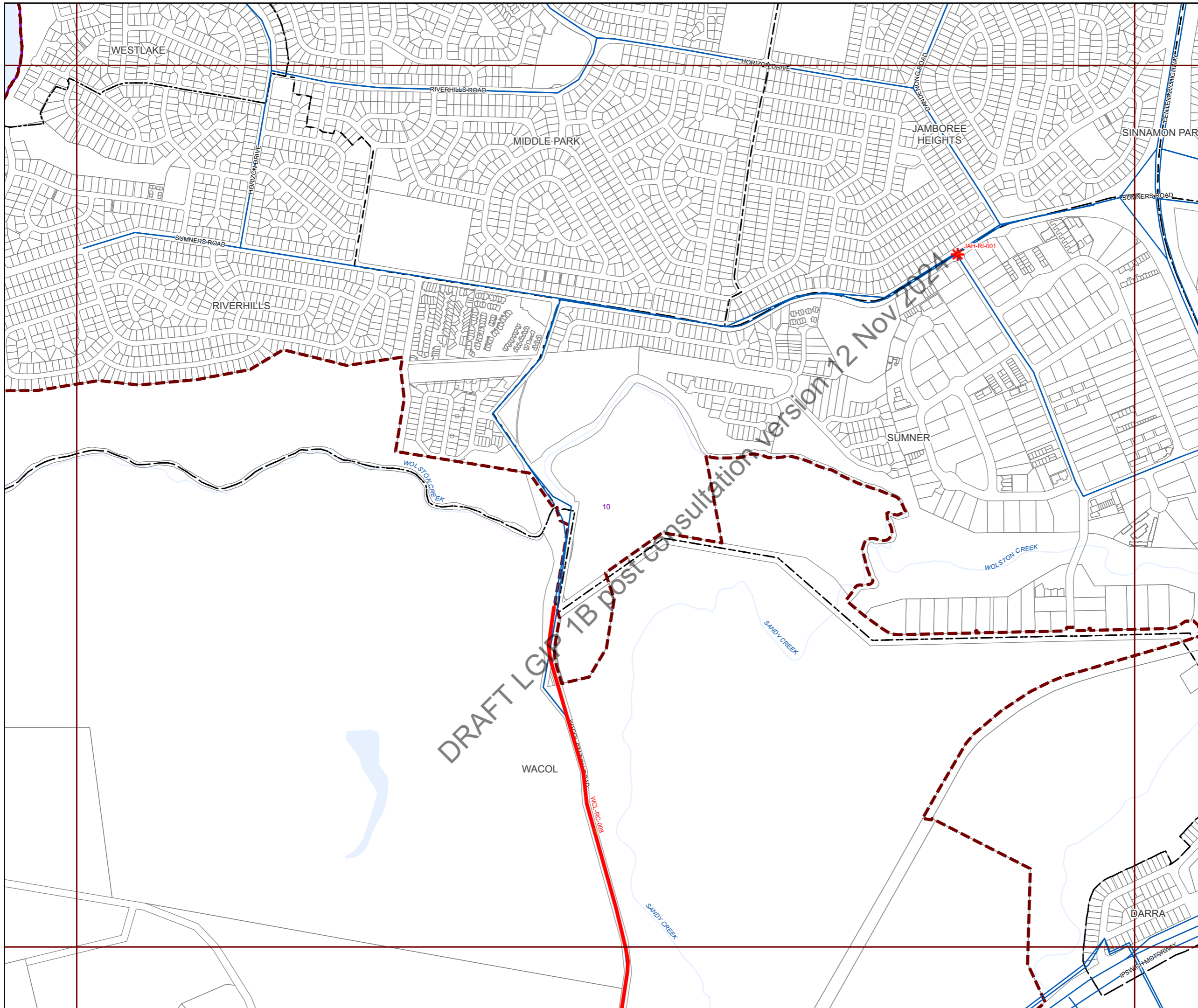
0 480 960

Metres



Plans for Trunk Infrastructure  
 Transport Network  
 (Road Network)  
 Map R268





**Future infrastructure**

- Road intersection project
- Open level crossing
- Road corridor project
- Road bridge

**Existing Infrastructure**

- Trunk roads

**Boundaries**

- Suburb boundaries
- Priority infrastructure area
- Transport service catchments
- Property boundaries (June 2021)
- Individual network map boundaries
- Waterways

DRAFT LGP 1B post consultation version 12 Nov 2024

**NOTES**

This map is notional only and should not be used for interpreting City Plan provisions relating to specific sites. To properly interpret the maps, the planning scheme must be referred to.

As adopted by Council, effective as of XXth XXXX 202X.

Based on Cadastral Data provided with the permission of the Department of Resources.

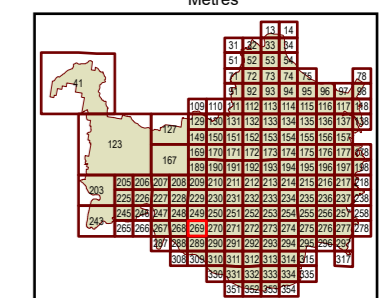
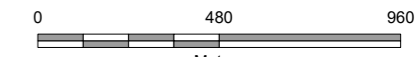
While every care is taken to ensure the accuracy of this data, the Brisbane City Council and the copyright owners, in permitting the use of this data, make no representations or warranties about its accuracy, reliability, completeness or suitability for any particular purpose and disclaims all responsibility and all liability (including without limitation, liability in negligence) for all expenses, losses, damages (including indirect or consequential damage) and costs which you might incur as a result of the data being inaccurate or incomplete in any way and for any reason.

© The State of Queensland (Department of Resources) (2021)  
 © Brisbane City Council (2022)



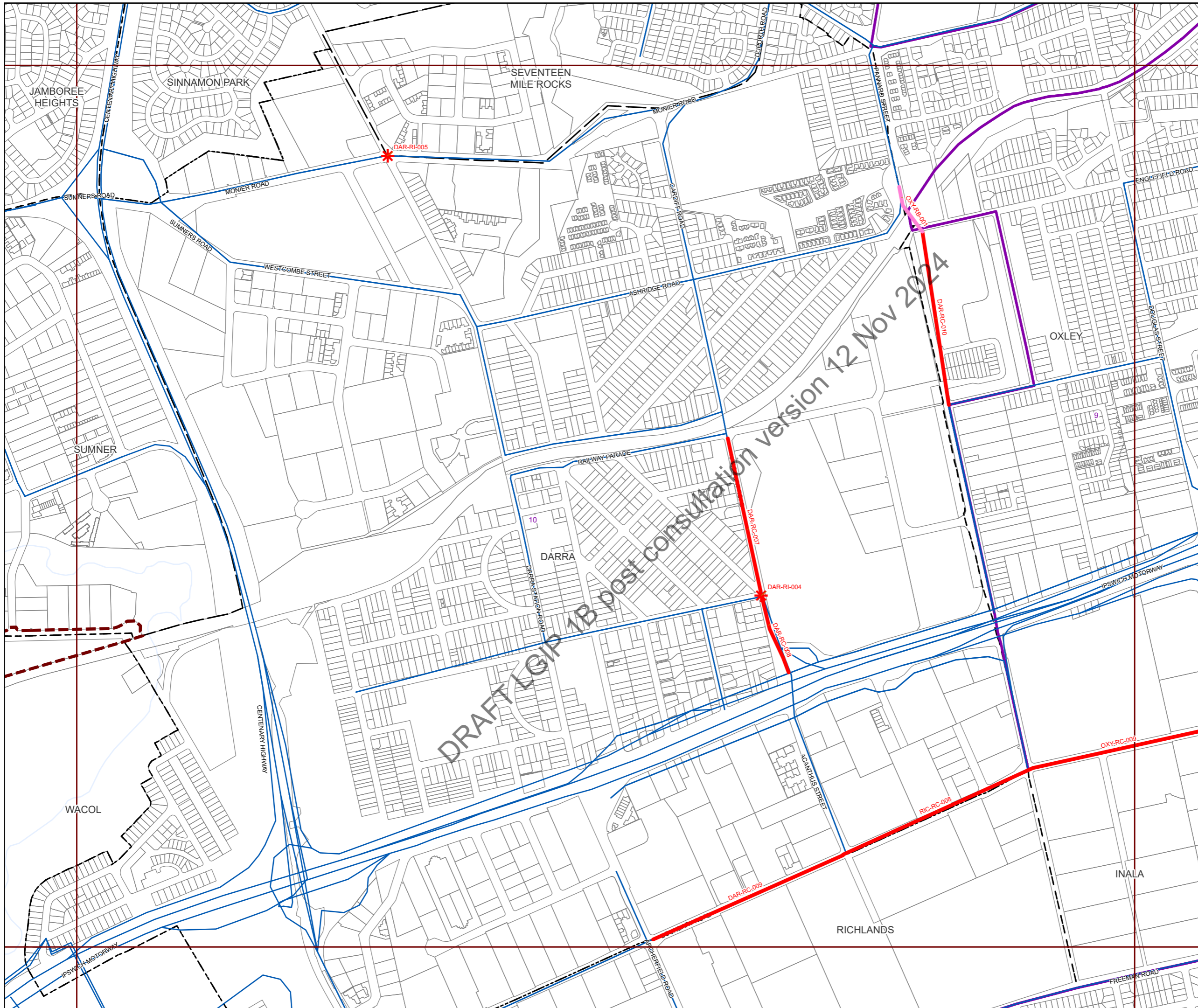
Projection: Map Grid of Australia, Zone 56  
 Horizontal Datum: Geocentric Datum of Australia 1994

Approximate Scale @ A3 1:20,000



Plans for Trunk Infrastructure  
 Transport Network  
 (Road Network)  
 Map R269





**Future infrastructure**

- Road intersection project
- Open level crossing
- Road corridor project
- Road bridge

**Existing Infrastructure**

- Trunk roads

**Boundaries**

- Suburb boundaries
- Priority infrastructure area
- Transport service catchments
- Property boundaries (June 2021)
- Individual network map boundaries
- Waterways

DRAFT LGIP 1B post consultation version 12 Nov 2024

**NOTES**

This map is notional only and should not be used for interpreting City Plan provisions relating to specific sites. To properly interpret the maps, the planning scheme must be referred to.

As adopted by Council, effective as of XXth XXXX 202X.

Based on Cadastral Data provided with the permission of the Department of Resources.

While every care is taken to ensure the accuracy of this data, the Brisbane City Council and the copyright owners, in permitting the use of this data, make no representations or warranties about its accuracy, reliability, completeness or suitability for any particular purpose and disclaims all responsibility and all liability (including without limitation, liability in negligence) for all expenses, losses, damages (including indirect or consequential damage) and costs which you might incur as a result of the data being inaccurate or incomplete in any way and for any reason.

© The State of Queensland (Department of Resources) (2021)  
 © Brisbane City Council (2022)

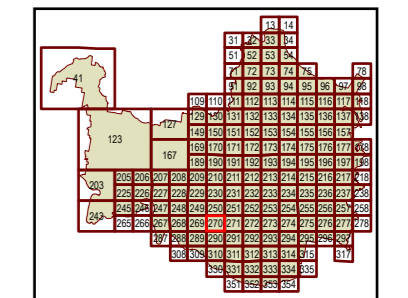


Projection: Map Grid of Australia, Zone 56  
 Horizontal Datum: Geocentric Datum of Australia 1994

Approximate Scale @ A3 1:20,000

0 480 960

Metres



Plans for Trunk Infrastructure  
 Transport Network  
 (Road Network)  
 Map R270





**Future infrastructure**

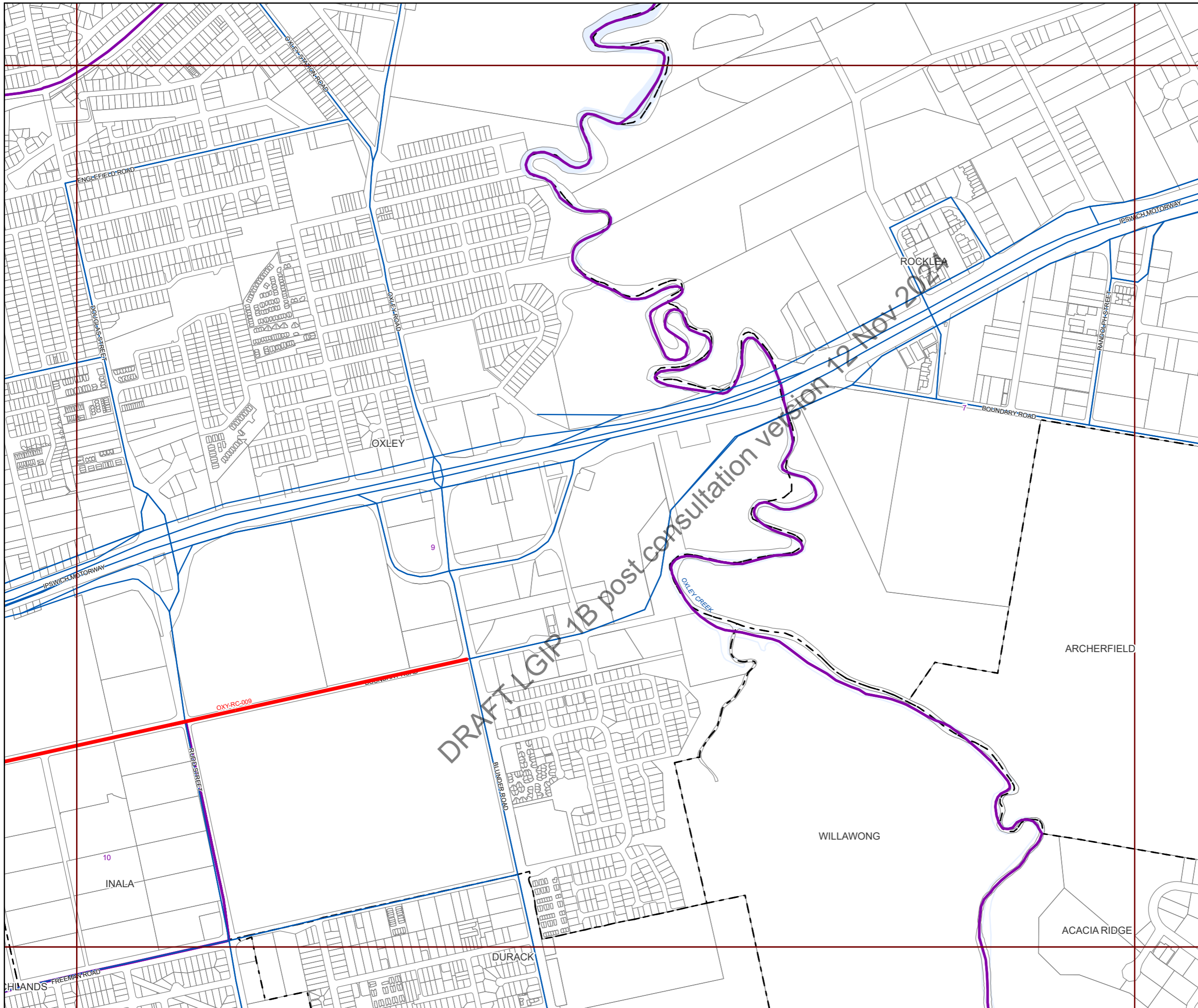
- Road intersection project
- Open level crossing
- Road corridor project
- Road bridge

**Existing Infrastructure**

- Trunk roads

**Boundaries**

- Suburb boundaries
- Priority infrastructure area
- Transport service catchments
- Property boundaries (June 2021)
- Individual network map boundaries
- Waterways



**NOTES**

This map is notional only and should not be used for interpreting City Plan provisions relating to specific sites. To properly interpret the maps, the planning scheme must be referred to.

As adopted by Council, effective as of XXth XXXX 202X.

Based on Cadastral Data provided with the permission of the Department of Resources.

While every care is taken to ensure the accuracy of this data, the Brisbane City Council and the copyright owners, in permitting the use of this data, make no representations or warranties about its accuracy, reliability, completeness or suitability for any particular purpose and disclaims all responsibility and all liability (including without limitation, liability in negligence) for all expenses, losses, damages (including indirect or consequential damage) and costs which you might incur as a result of the data being inaccurate or incomplete in any way and for any reason.

© The State of Queensland (Department of Resources) (2021)  
 © Brisbane City Council (2022)

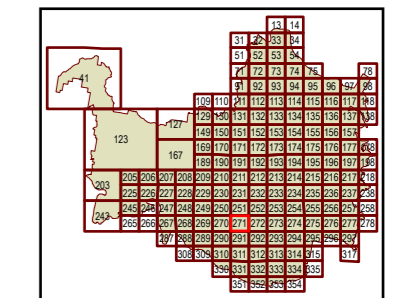


Projection: Map Grid of Australia, Zone 56  
 Horizontal Datum: Geocentric Datum of Australia 1994

Approximate Scale @ A3 1:20,000

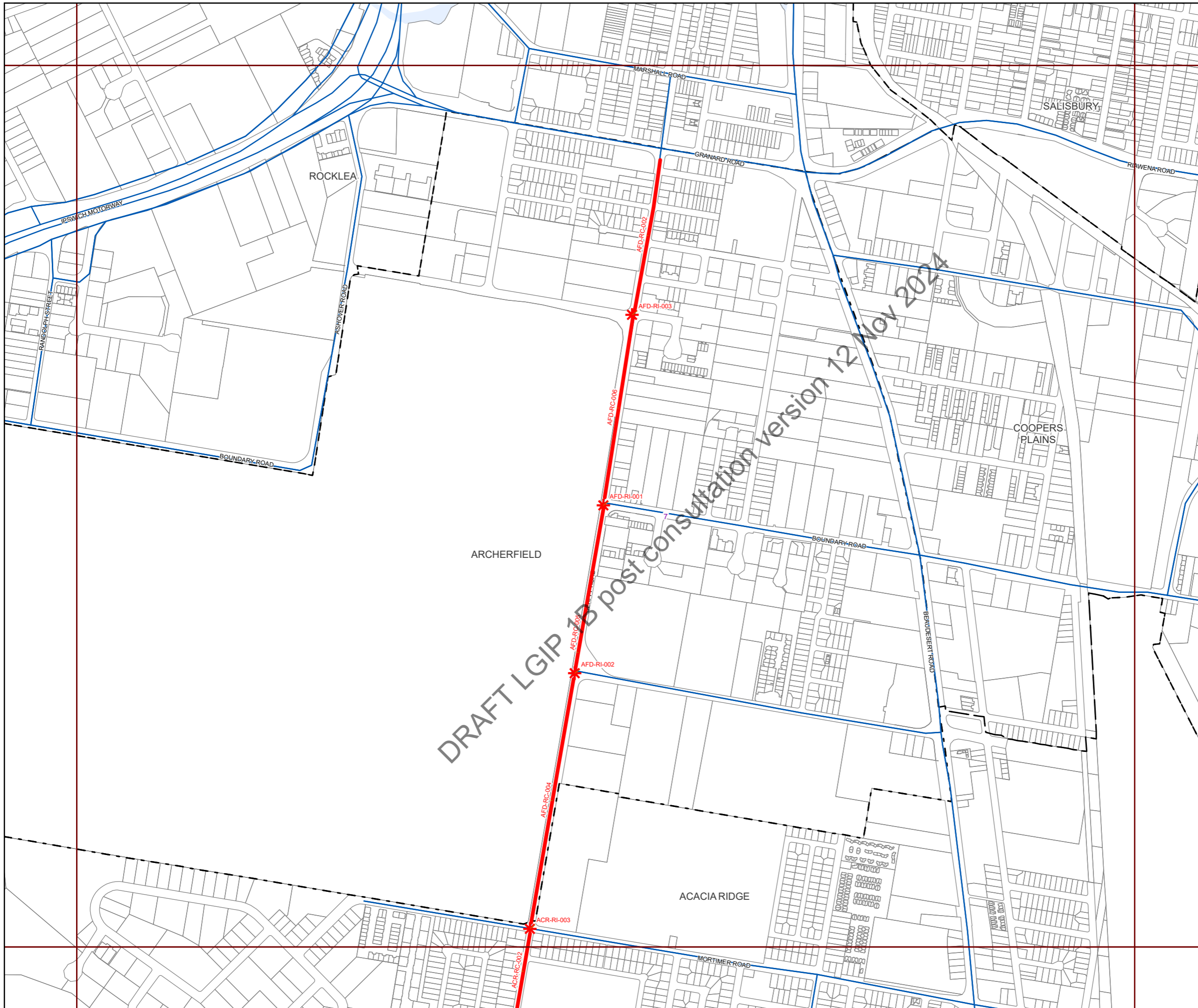
0 480 960

Metres



Plans for Trunk Infrastructure  
 Transport Network  
 (Road Network)  
 Map R271





**Future infrastructure**

- Road intersection project
- Open level crossing
- Road corridor project
- Road bridge

**Existing Infrastructure**

- Trunk roads

**Boundaries**

- Suburb boundaries
- Priority infrastructure area
- Transport service catchments
- Property boundaries (June 2021)
- Individual network map boundaries
- Waterways

**NOTES**

This map is notional only and should not be used for interpreting City Plan provisions relating to specific sites. To properly interpret the maps, the planning scheme must be referred to.

As adopted by Council, effective as of XXth XXXX 202X.

Based on Cadastral Data provided with the permission of the Department of Resources.

While every care is taken to ensure the accuracy of this data, the Brisbane City Council and the copyright owners, in permitting the use of this data, make no representations or warranties about its accuracy, reliability, completeness or suitability for any particular purpose and disclaims all responsibility and all liability (including without limitation, liability in negligence) for all expenses, losses, damages (including indirect or consequential damage) and costs which you might incur as a result of the data being inaccurate or incomplete in any way and for any reason.

© The State of Queensland (Department of Resources) (2021)  
 © Brisbane City Council (2022)

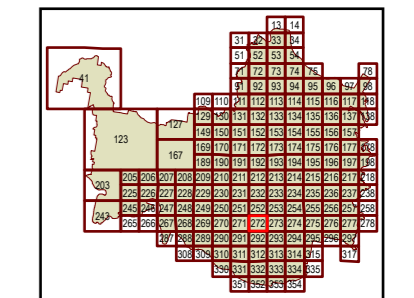


Projection: Map Grid of Australia, Zone 56  
 Horizontal Datum: Geocentric Datum of Australia 1994

Approximate Scale @ A3 1:20,000

0 480 960

Metres



Plans for Trunk Infrastructure  
 Transport Network  
 (Road Network)  
 Map R272





**Future infrastructure**

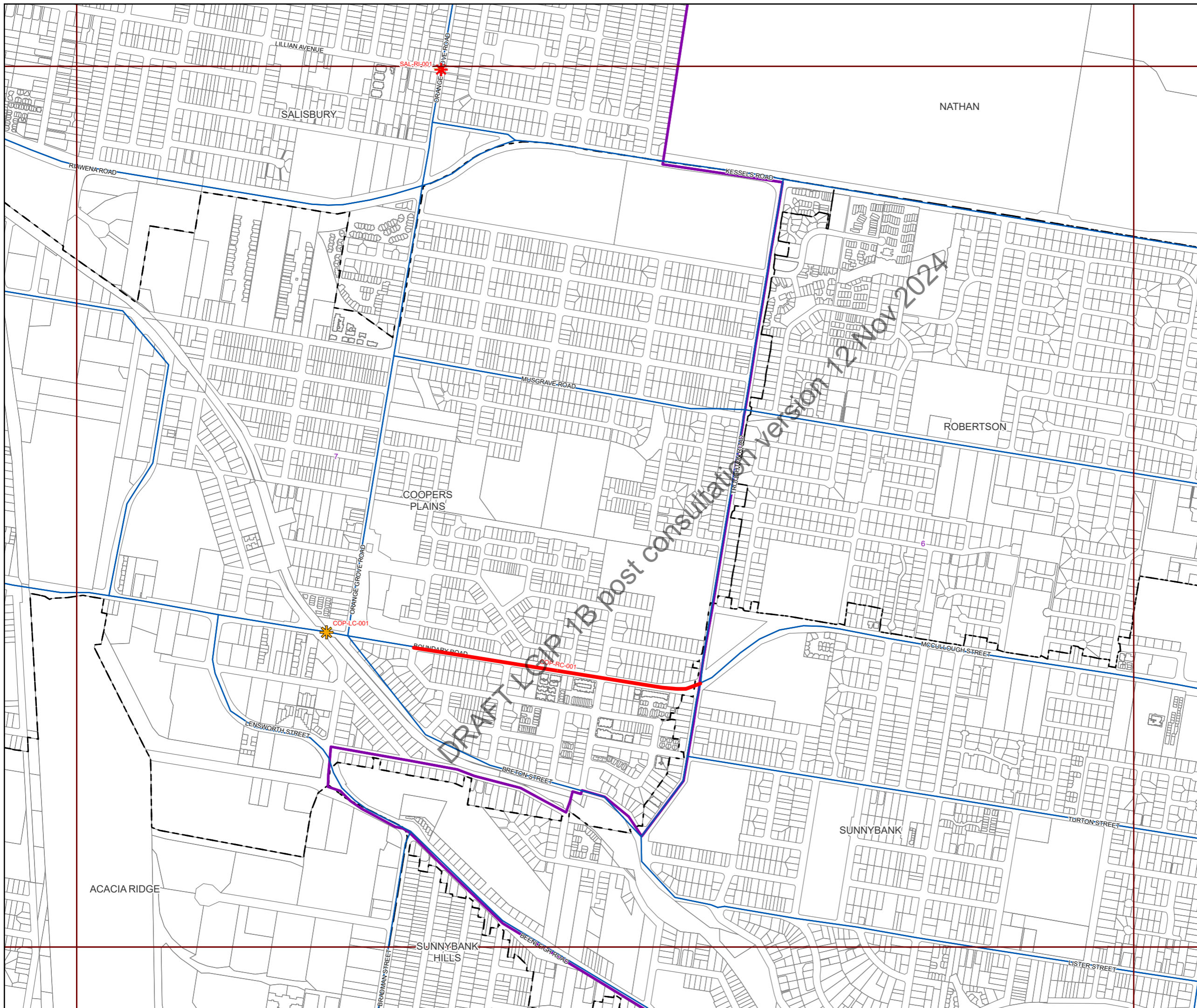
- Road intersection project
- Open level crossing
- Road corridor project
- Road bridge

**Existing Infrastructure**

- Trunk roads

**Boundaries**

- Suburb boundaries
- Priority infrastructure area
- Transport service catchments
- Property boundaries (June 2021)
- Individual network map boundaries
- Waterways



DRAFT LCP 7B post consultation version 12 Nov 2024

**NOTES**

This map is notional only and should not be used for interpreting City Plan provisions relating to specific sites. To properly interpret the maps, the planning scheme must be referred to.

As adopted by Council, effective as of XXth XXXX 202X.

Based on Cadastral Data provided with the permission of the Department of Resources.

While every care is taken to ensure the accuracy of this data, the Brisbane City Council and the copyright owners, in permitting the use of this data, make no representations or warranties about its accuracy, reliability, completeness or suitability for any particular purpose and disclaims all responsibility and all liability (including without limitation, liability in negligence) for all expenses, losses, damages (including indirect or consequential damage) and costs which you might incur as a result of the data being inaccurate or incomplete in any way and for any reason.

© The State of Queensland (Department of Resources) (2021)  
 © Brisbane City Council (2022)

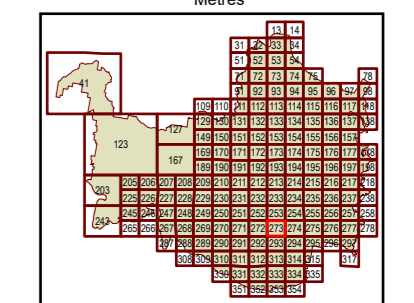


Projection: Map Grid of Australia, Zone 56  
 Horizontal Datum: Geocentric Datum of Australia 1994

Approximate Scale @ A3 1:20,000

0 480 960

Metres



Plans for Trunk Infrastructure  
 Transport Network  
 (Road Network)  
 Map R273





**Future infrastructure**

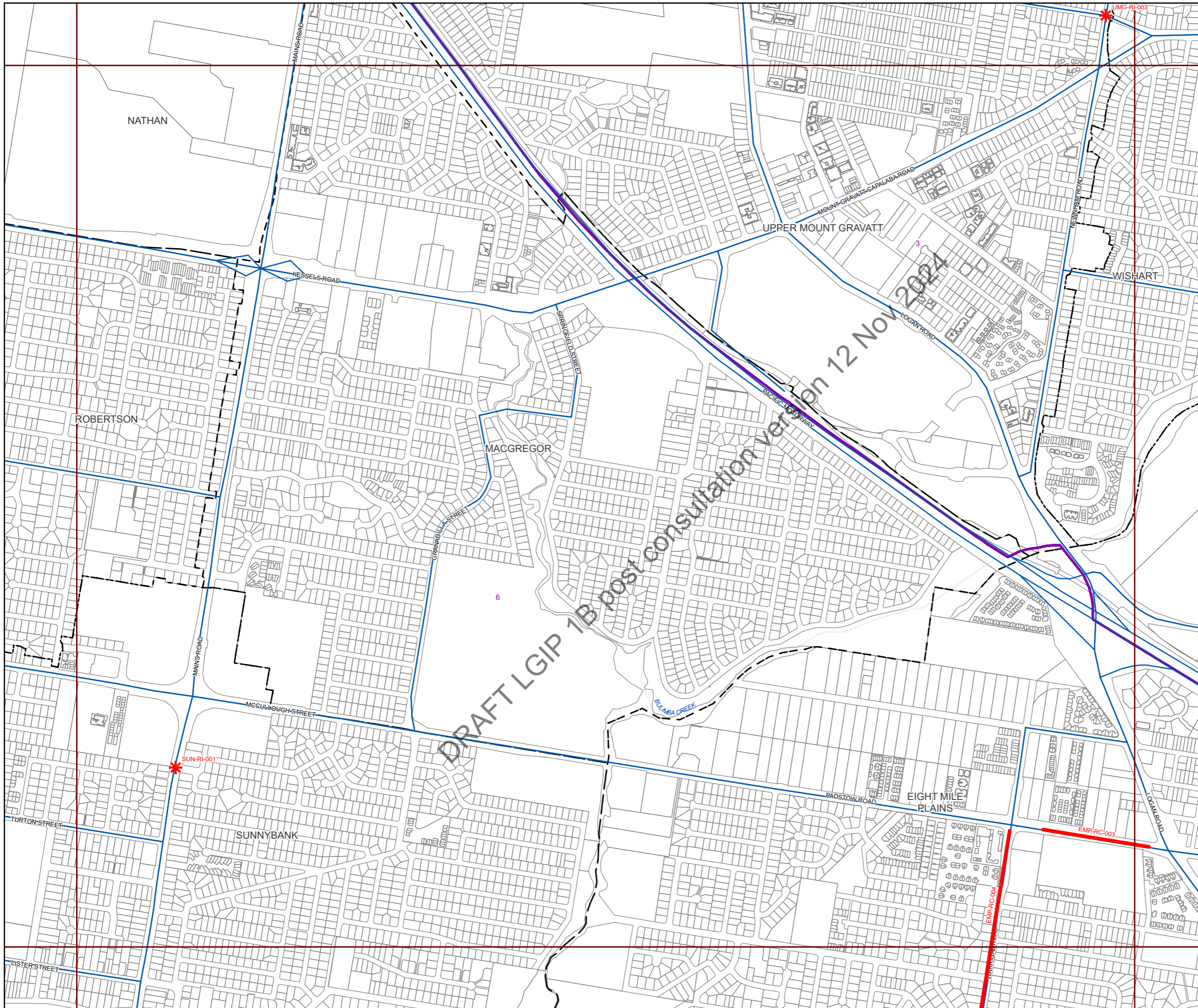
- Road intersection project
- Open level crossing
- Road corridor project
- Road bridge

**Existing Infrastructure**

- Trunk roads

**Boundaries**

- Suburb boundaries
- Priority infrastructure area
- Transport service catchments
- Property boundaries (June 2021)
- Individual network map boundaries
- Waterways



**NOTES**

This map is notional only and should not be used for interpreting City Plan provisions relating to specific sites. To properly interpret the maps, the planning scheme must be referred to.

As adopted by Council, effective as of XXth XXXX 202X.

Based on Cadastral Data provided with the permission of the Department of Resources.

While every care is taken to ensure the accuracy of this data, the Brisbane City Council and the copyright owners, in permitting the use of this data, make no representations or warranties about its accuracy, reliability, completeness or suitability for any particular purpose and disclaims all responsibility and all liability (including without limitation, liability in negligence) for all expenses, losses, damages (including indirect or consequential damage) and costs which you might incur as a result of the data being inaccurate or incomplete in any way and for any reason.

© The State of Queensland (Department of Resources) (2021)  
 © Brisbane City Council (2022)

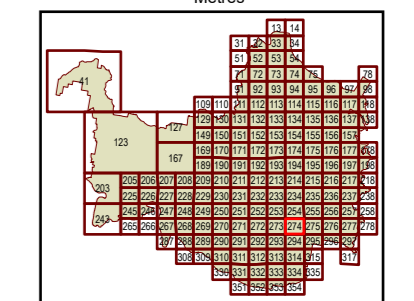


Projection: Map Grid of Australia, Zone 56  
 Horizontal Datum: Geocentric Datum of Australia 1994

Approximate Scale @ A3 1:20,000

0 480 960

Metres



Plans for Trunk Infrastructure  
 Transport Network  
 (Road Network)  
 Map R274





**Future infrastructure**

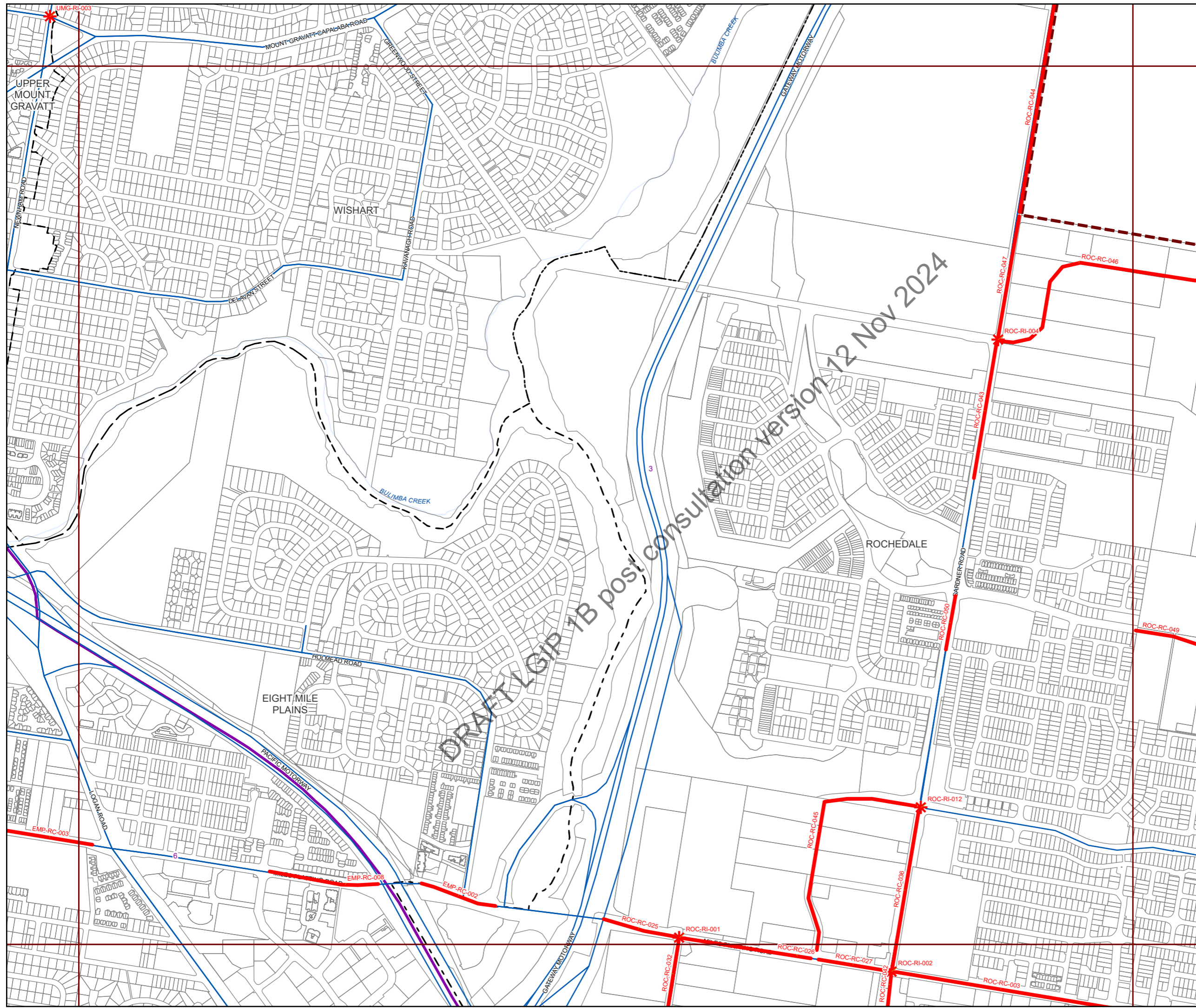
- Road intersection project
- Open level crossing
- Road corridor project
- Road bridge

**Existing Infrastructure**

- Trunk roads

**Boundaries**

- Suburb boundaries
- Priority infrastructure area
- Transport service catchments
- Property boundaries (June 2021)
- Individual network map boundaries
- Waterways



DRAFT LGIP 7B post consultation version 12 Nov 2024

**NOTES**

This map is notional only and should not be used for interpreting City Plan provisions relating to specific sites. To properly interpret the maps, the planning scheme must be referred to.

As adopted by Council, effective as of XXth XXXX 202X.

Based on Cadastral Data provided with the permission of the Department of Resources.

While every care is taken to ensure the accuracy of this data, the Brisbane City Council and the copyright owners, in permitting the use of this data, make no representations or warranties about its accuracy, reliability, completeness or suitability for any particular purpose and disclaims all responsibility and all liability (including without limitation, liability in negligence) for all expenses, losses, damages (including indirect or consequential damage) and costs which you might incur as a result of the data being inaccurate or incomplete in any way and for any reason.

© The State of Queensland (Department of Resources) (2021)  
 © Brisbane City Council (2022)

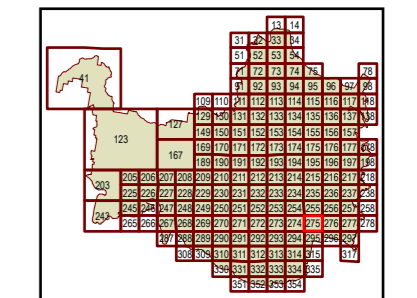


Projection: Map Grid of Australia, Zone 56  
 Horizontal Datum: Geocentric Datum of Australia 1994

Approximate Scale @ A3 1:20,000

0 480 960

Metres



Plans for Trunk Infrastructure  
 Transport Network  
 (Road Network)  
 Map R275





**Future infrastructure**

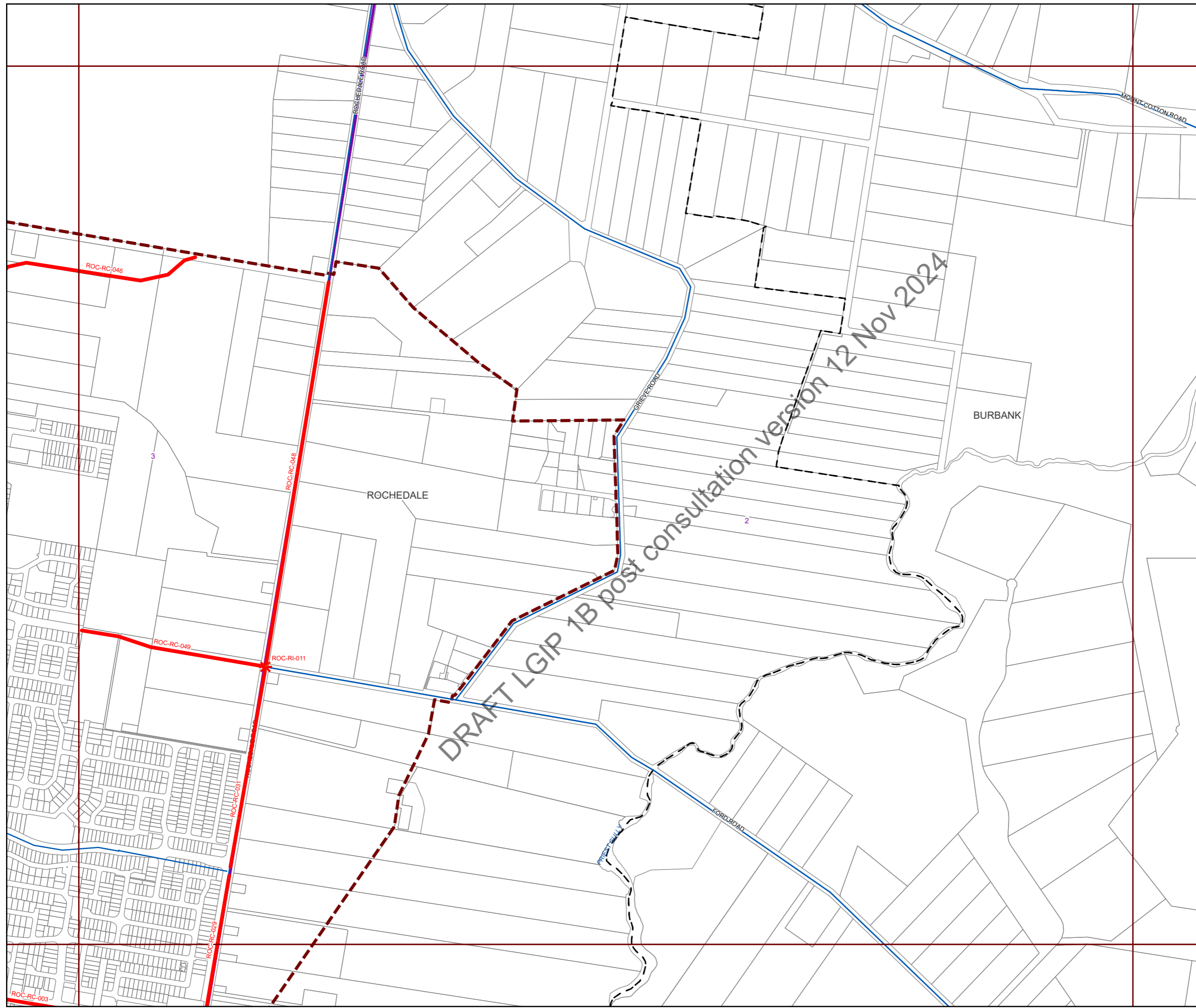
- Road intersection project
- Open level crossing
- Road corridor project
- Road bridge

**Existing Infrastructure**

- Trunk roads

**Boundaries**

- Suburb boundaries
- Priority infrastructure area
- Transport service catchments
- Property boundaries (June 2021)
- Individual network map boundaries
- Waterways



DRAFT LGIP 1B post consultation version 12 Nov 2024

**NOTES**

This map is notional only and should not be used for interpreting City Plan provisions relating to specific sites. To properly interpret the maps, the planning scheme must be referred to.

As adopted by Council, effective as of XXth XXXX 202X.

Based on Cadastral Data provided with the permission of the Department of Resources.

While every care is taken to ensure the accuracy of this data, the Brisbane City Council and the copyright owners, in permitting the use of this data, make no representations or warranties about its accuracy, reliability, completeness or suitability for any particular purpose and disclaims all responsibility and all liability (including without limitation, liability in negligence) for all expenses, losses, damages (including indirect or consequential damage) and costs which you might incur as a result of the data being inaccurate or incomplete in any way and for any reason.

© The State of Queensland (Department of Resources) (2021)  
 © Brisbane City Council (2022)

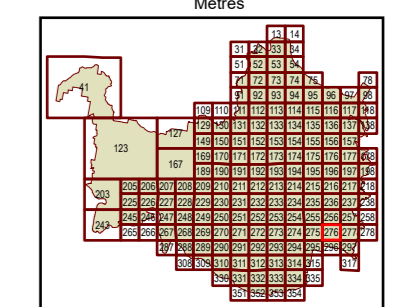


Projection: Map Grid of Australia, Zone 56  
 Horizontal Datum: Geocentric Datum of Australia 1994

Approximate Scale @ A3 1:20,000

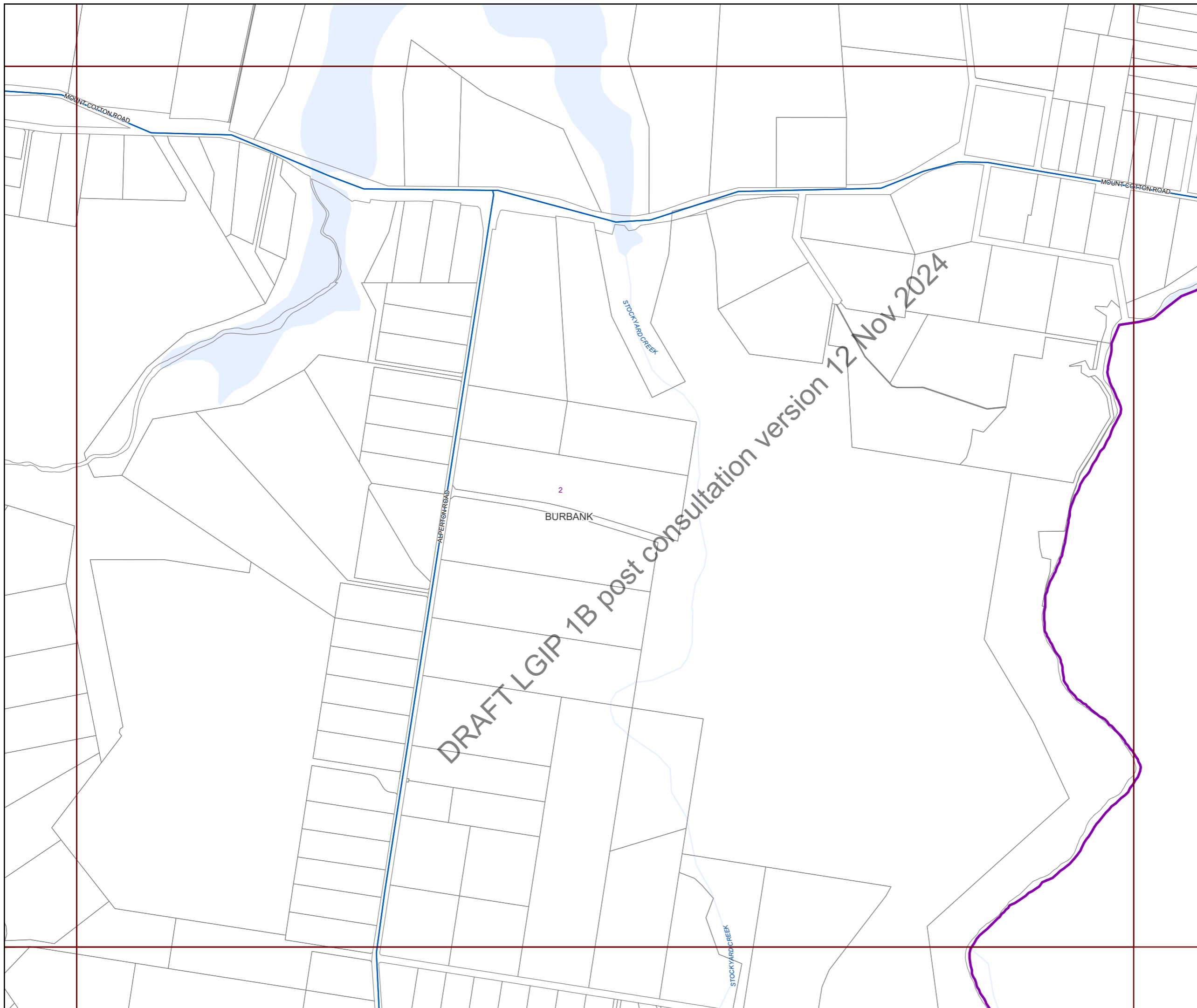
0 480 960

Metres



Plans for Trunk Infrastructure  
 Transport Network  
 (Road Network)  
 Map R276





**Future infrastructure**

- Road intersection project
- Open level crossing
- Road corridor project
- Road bridge

**Existing Infrastructure**

- Trunk roads

**Boundaries**

- Suburb boundaries
- Priority infrastructure area
- Transport service catchments
- Property boundaries (June 2021)
- Individual network map boundaries
- Waterways

**NOTES**

This map is notional only and should not be used for interpreting City Plan provisions relating to specific sites. To properly interpret the maps, the planning scheme must be referred to.

As adopted by Council, effective as of XXth XXXX 202X.

Based on Cadastral Data provided with the permission of the Department of Resources.

While every care is taken to ensure the accuracy of this data, the Brisbane City Council and the copyright owners, in permitting the use of this data, make no representations or warranties about its accuracy, reliability, completeness or suitability for any particular purpose and disclaims all responsibility and all liability (including without limitation, liability in negligence) for all expenses, losses, damages (including indirect or consequential damage) and costs which you might incur as a result of the data being inaccurate or incomplete in any way and for any reason.

© The State of Queensland (Department of Resources) (2021)  
 © Brisbane City Council (2022)

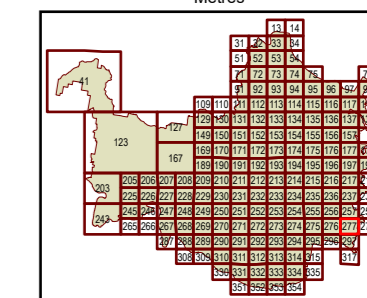


Projection: Map Grid of Australia, Zone 56  
 Horizontal Datum: Geocentric Datum of Australia 1994

Approximate Scale @ A3 1:20,000

0 480 960

Metres



Plans for Trunk Infrastructure  
 Transport Network  
 (Road Network)  
 Map R277





**Future infrastructure**

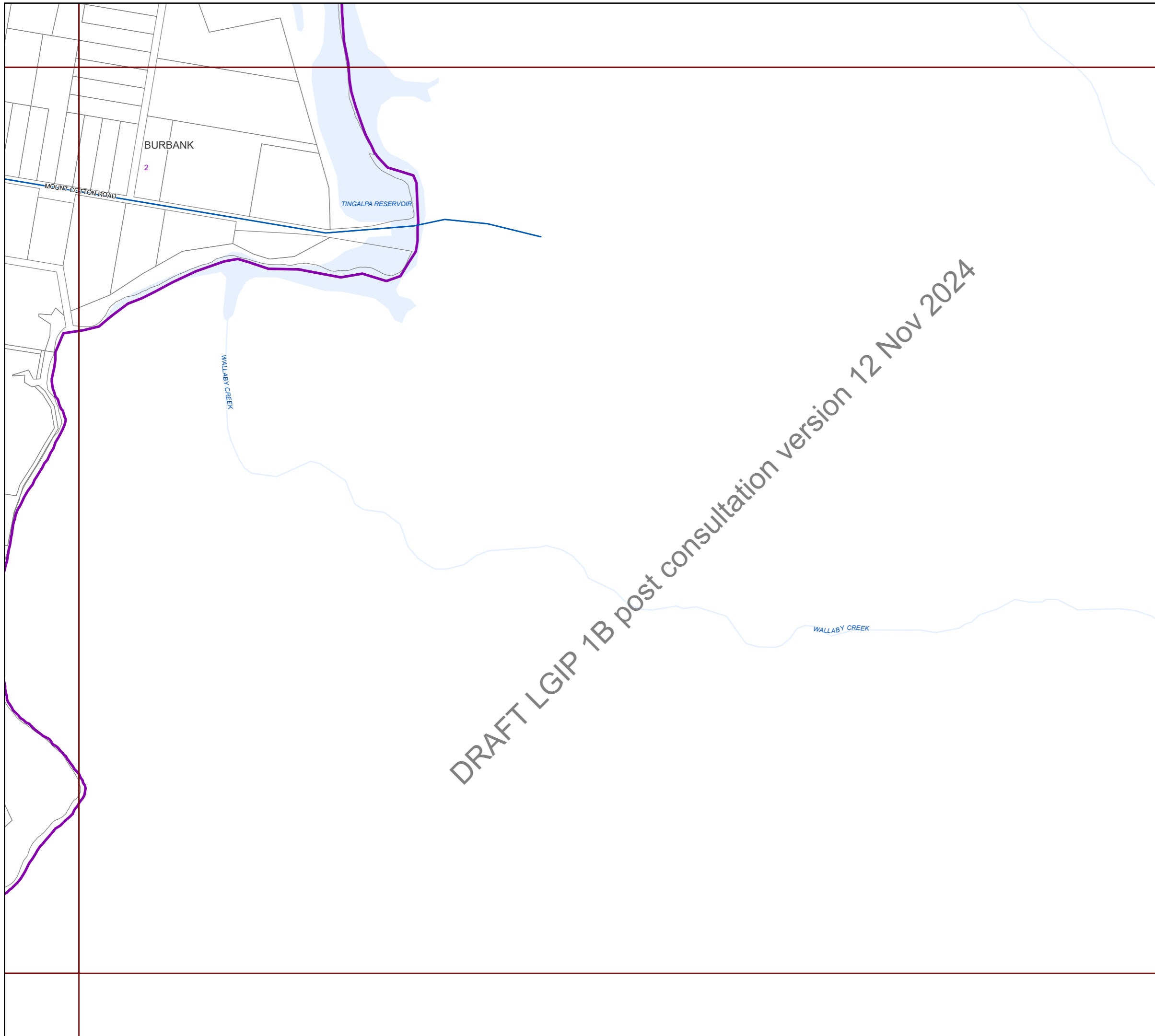
- Road intersection project
- Open level crossing
- Road corridor project
- Road bridge

**Existing Infrastructure**

- Trunk roads

**Boundaries**

- Suburb boundaries
- Priority infrastructure area
- Transport service catchments
- Property boundaries (June 2021)
- Individual network map boundaries
- Waterways



**NOTES**

This map is notional only and should not be used for interpreting City Plan provisions relating to specific sites. To properly interpret the maps, the planning scheme must be referred to.

As adopted by Council, effective as of XXth XXXX 202X.

Based on Cadastral Data provided with the permission of the Department of Resources.

While every care is taken to ensure the accuracy of this data, the Brisbane City Council and the copyright owners, in permitting the use of this data, make no representations or warranties about its accuracy, reliability, completeness or suitability for any particular purpose and disclaims all responsibility and all liability (including without limitation, liability in negligence) for all expenses, losses, damages (including indirect or consequential damage) and costs which you might incur as a result of the data being inaccurate or incomplete in any way and for any reason.

© The State of Queensland (Department of Resources) (2021)  
 © Brisbane City Council (2022)

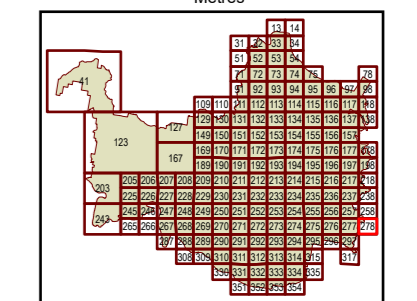


Projection: Map Grid of Australia, Zone 56  
 Horizontal Datum: Geocentric Datum of Australia 1994

Approximate Scale @ A3 1:20,000

0 480 960

Metres



Plans for Trunk Infrastructure  
 Transport Network  
 (Road Network)  
 Map R278





**Future infrastructure**

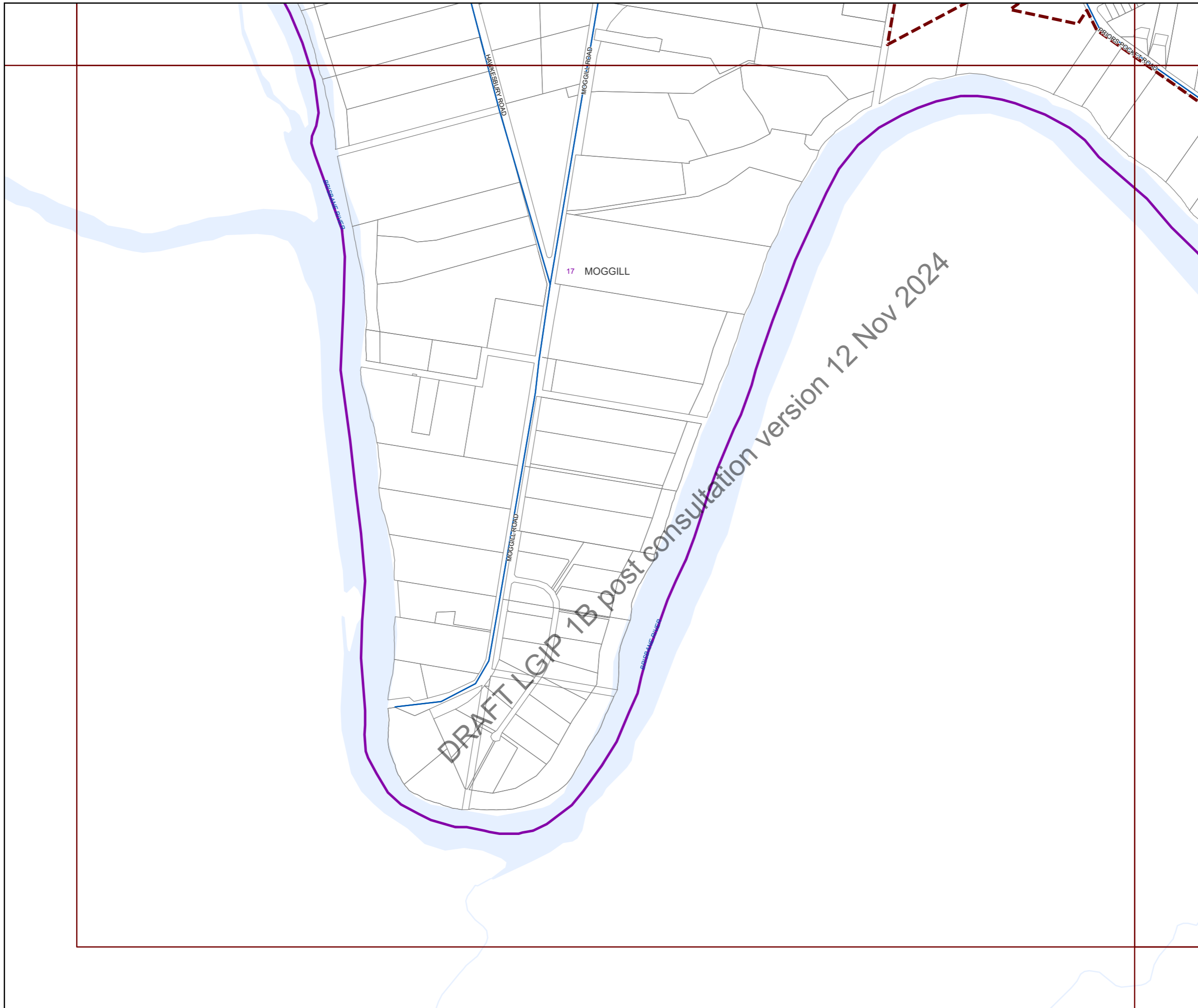
- Road intersection project
- Open level crossing
- Road corridor project
- Road bridge

**Existing Infrastructure**

- Trunk roads

**Boundaries**

- Suburb boundaries
- Priority infrastructure area
- Transport service catchments
- Property boundaries (June 2021)
- Individual network map boundaries
- Waterways



**NOTES**

This map is notional only and should not be used for interpreting City Plan provisions relating to specific sites. To properly interpret the maps, the planning scheme must be referred to.

As adopted by Council, effective as of XXth XXXX 202X.

Based on Cadastral Data provided with the permission of the Department of Resources.

While every care is taken to ensure the accuracy of this data, the Brisbane City Council and the copyright owners, in permitting the use of this data, make no representations or warranties about its accuracy, reliability, completeness or suitability for any particular purpose and disclaims all responsibility and all liability (including without limitation, liability in negligence) for all expenses, losses, damages (including indirect or consequential damage) and costs which you might incur as a result of the data being inaccurate or incomplete in any way and for any reason.

© The State of Queensland (Department of Resources) (2021)  
 © Brisbane City Council (2022)

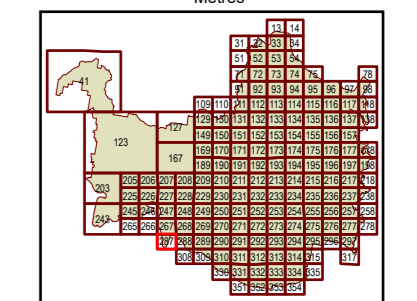


Projection: Map Grid of Australia, Zone 56  
 Horizontal Datum: Geocentric Datum of Australia 1994

Approximate Scale @ A3 1:20,000

0 480 960

Metres



Plans for Trunk Infrastructure  
 Transport Network  
 (Road Network)  
 Map R287





**Future infrastructure**

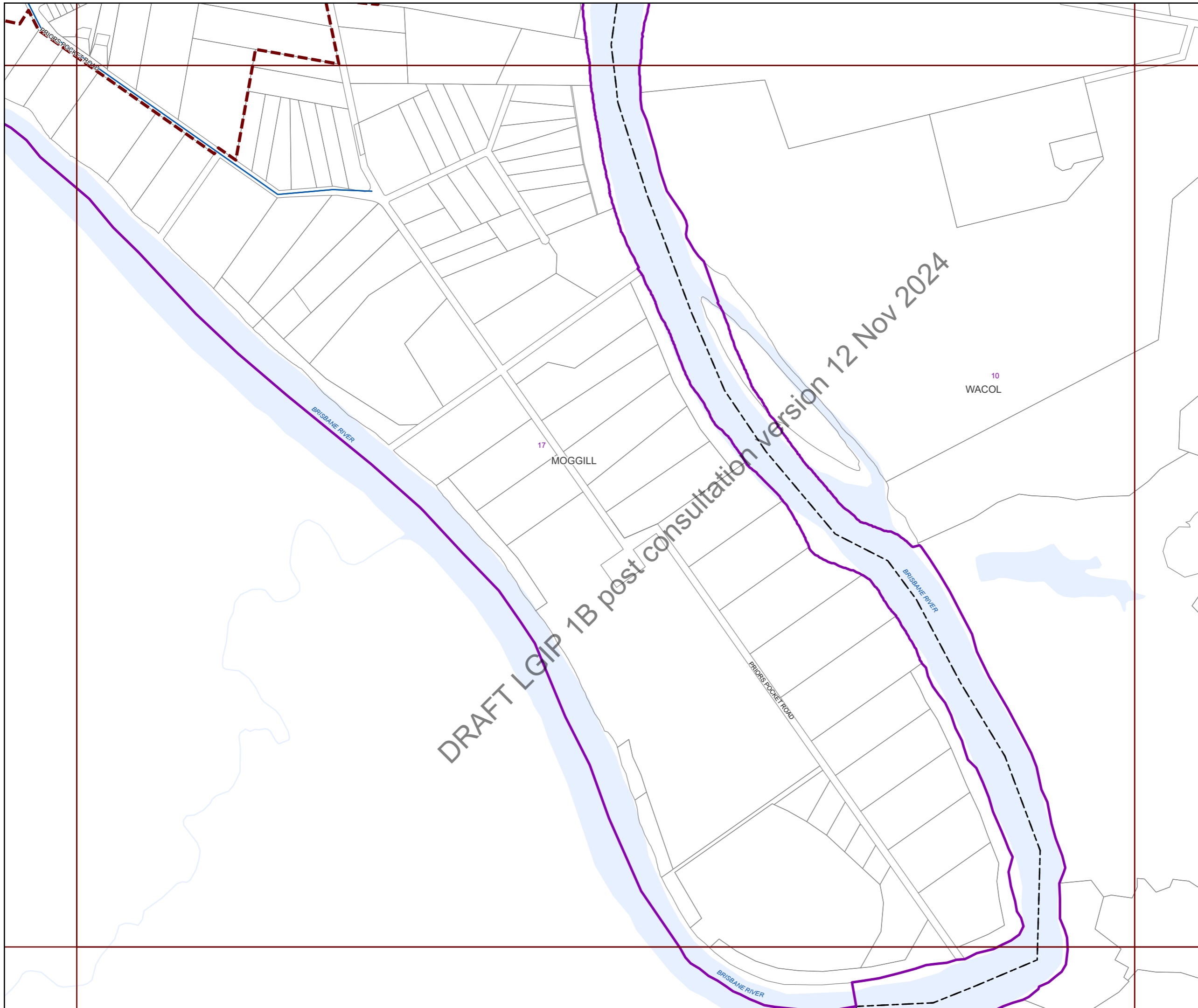
- Road intersection project
- Open level crossing
- Road corridor project
- Road bridge

**Existing Infrastructure**

- Trunk roads

**Boundaries**

- Suburb boundaries
- Priority infrastructure area
- Transport service catchments
- Property boundaries (June 2021)
- Individual network map boundaries
- Waterways



**NOTES**

This map is notional only and should not be used for interpreting City Plan provisions relating to specific sites. To properly interpret the maps, the planning scheme must be referred to.

As adopted by Council, effective as of XXth XXXX 202X.

Based on Cadastral Data provided with the permission of the Department of Resources.

While every care is taken to ensure the accuracy of this data, the Brisbane City Council and the copyright owners, in permitting the use of this data, make no representations or warranties about its accuracy, reliability, completeness or suitability for any particular purpose and disclaims all responsibility and all liability (including without limitation, liability in negligence) for all expenses, losses, damages (including indirect or consequential damage) and costs which you might incur as a result of the data being inaccurate or incomplete in any way and for any reason.

© The State of Queensland (Department of Resources) (2021)  
 © Brisbane City Council (2022)

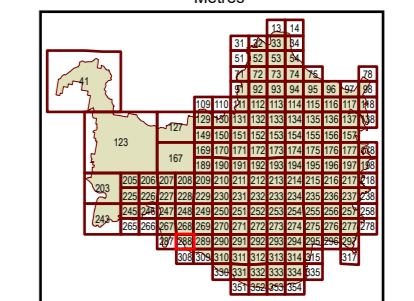


Projection: Map Grid of Australia, Zone 56  
 Horizontal Datum: Geocentric Datum of Australia 1994

Approximate Scale @ A3 1:20,000

0 480 960

Metres



Plans for Trunk Infrastructure  
 Transport Network  
 (Road Network)  
 Map R288





**Future infrastructure**

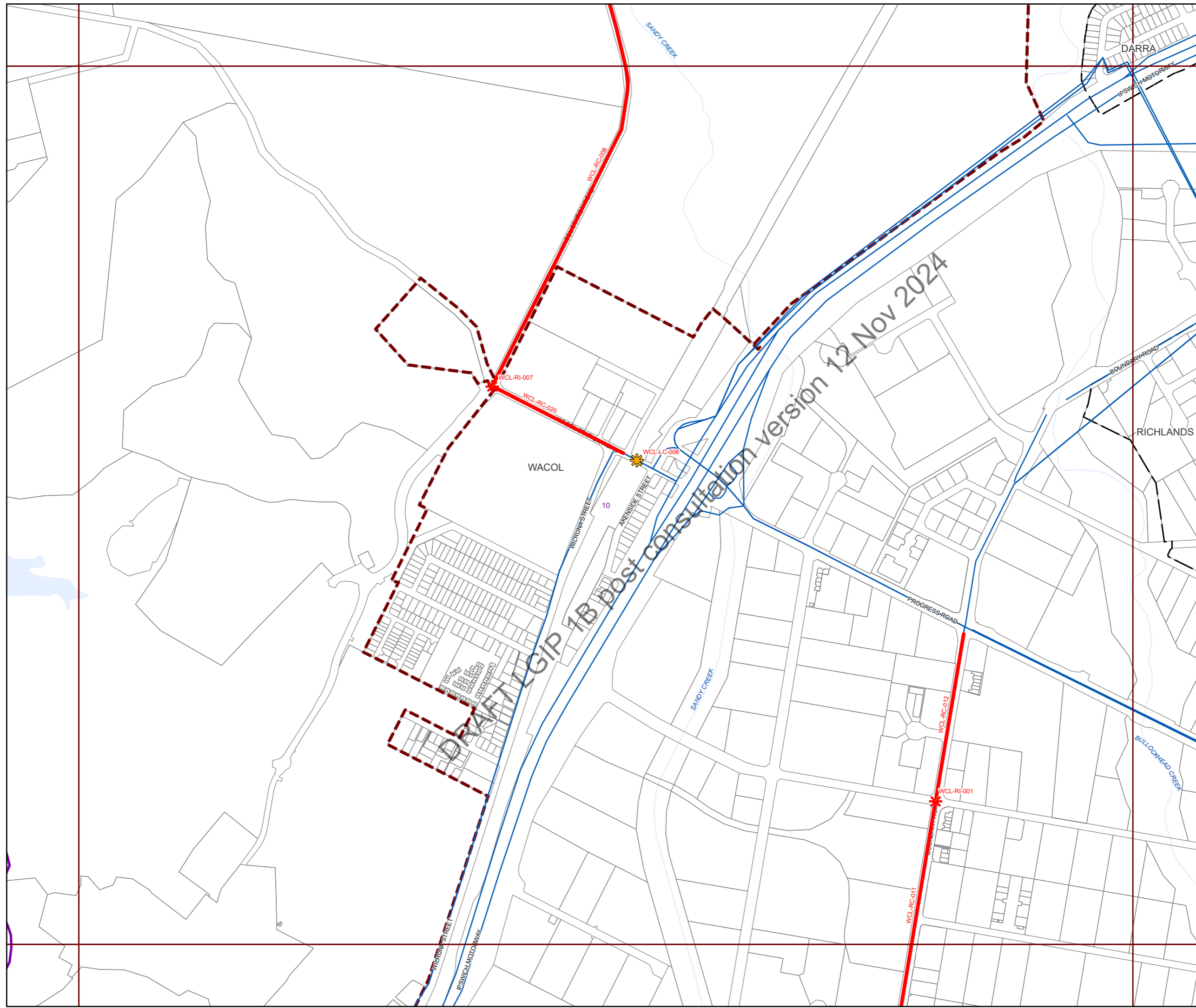
- Road intersection project
- Open level crossing
- Road corridor project
- Road bridge

**Existing Infrastructure**

- Trunk roads

**Boundaries**

- Suburb boundaries
- Priority infrastructure area
- Transport service catchments
- Property boundaries (June 2021)
- Individual network map boundaries
- Waterways



**NOTES**

This map is notional only and should not be used for interpreting City Plan provisions relating to specific sites. To properly interpret the maps, the planning scheme must be referred to.

As adopted by Council, effective as of XXth XXXX 202X.

Based on Cadastral Data provided with the permission of the Department of Resources.

While every care is taken to ensure the accuracy of this data, the Brisbane City Council and the copyright owners, in permitting the use of this data, make no representations or warranties about its accuracy, reliability, completeness or suitability for any particular purpose and disclaims all responsibility and all liability (including without limitation, liability in negligence) for all expenses, losses, damages (including indirect or consequential damage) and costs which you might incur as a result of the data being inaccurate or incomplete in any way and for any reason.

© The State of Queensland (Department of Resources) (2021)  
 © Brisbane City Council (2022)

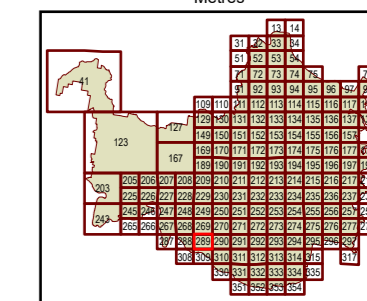


Projection: Map Grid of Australia, Zone 56  
 Horizontal Datum: Geocentric Datum of Australia 1994

Approximate Scale @ A3 1:20,000

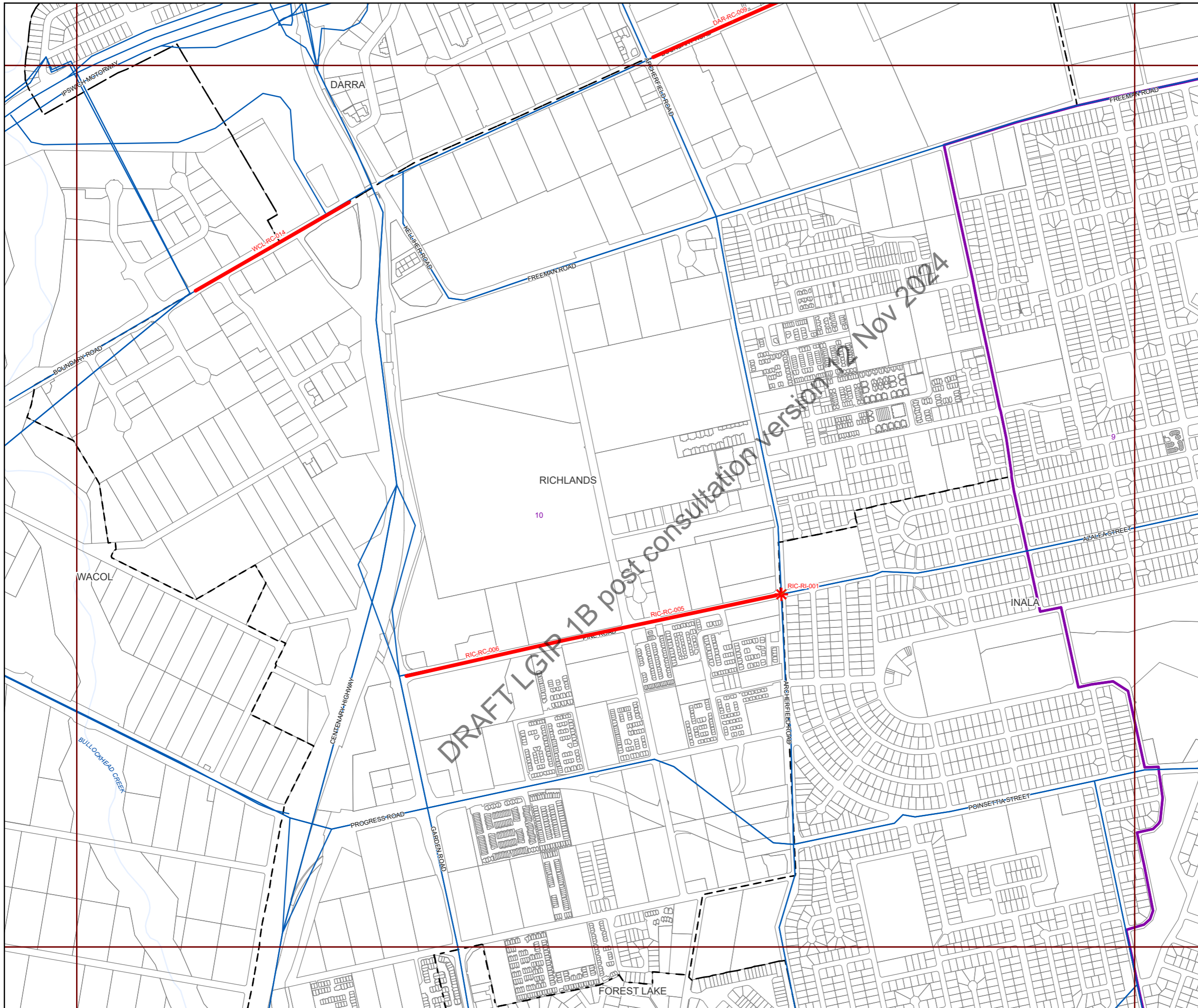
0 480 960

Metres



Plans for Trunk Infrastructure  
 Transport Network  
 (Road Network)  
 Map R289





**Future infrastructure**

- Road intersection project
- Open level crossing
- Road corridor project
- Road bridge

**Existing Infrastructure**

- Trunk roads

**Boundaries**

- Suburb boundaries
- Priority infrastructure area
- Transport service catchments
- Property boundaries (June 2021)
- Individual network map boundaries
- Waterways

**NOTES**

This map is notional only and should not be used for interpreting City Plan provisions relating to specific sites. To properly interpret the maps, the planning scheme must be referred to.

As adopted by Council, effective as of XXth XXXX 202X.

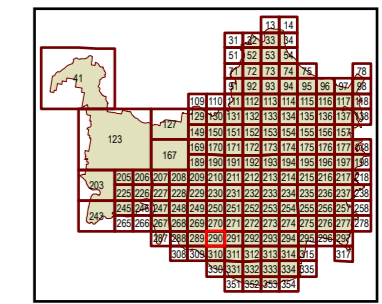
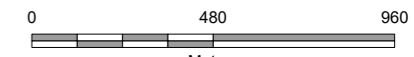
Based on Cadastral Data provided with the permission of the Department of Resources.

While every care is taken to ensure the accuracy of this data, the Brisbane City Council and the copyright owners, in permitting the use of this data, make no representations or warranties about its accuracy, reliability, completeness or suitability for any particular purpose and disclaims all responsibility and all liability (including without limitation, liability in negligence) for all expenses, losses, damages (including indirect or consequential damage) and costs which you might incur as a result of the data being inaccurate or incomplete in any way and for any reason.

© The State of Queensland (Department of Resources) (2021)  
 © Brisbane City Council (2022)

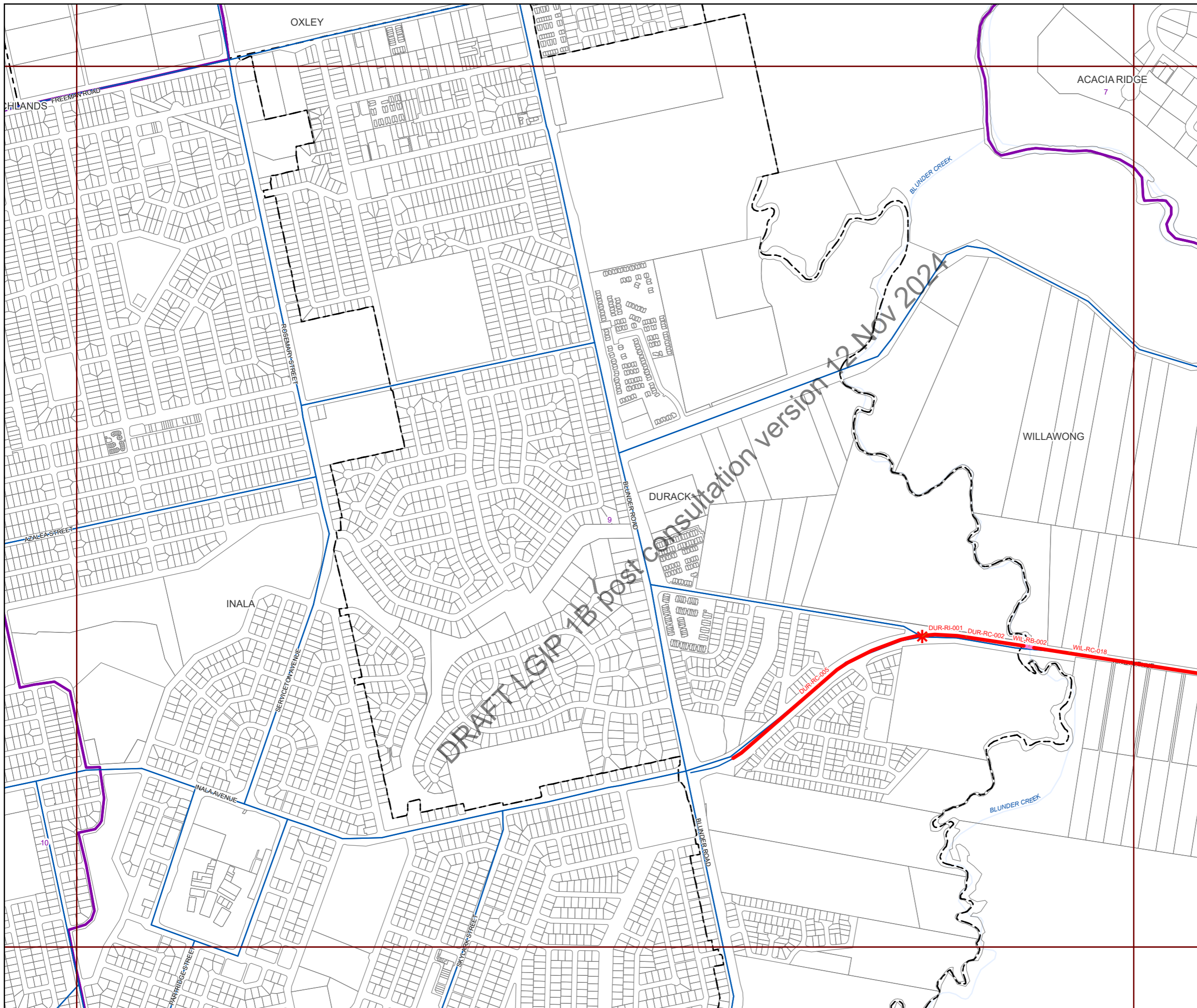
Projection: Map Grid of Australia, Zone 56  
 Horizontal Datum: Geocentric Datum of Australia 1994

Approximate Scale @ A3 1:20,000



Plans for Trunk Infrastructure  
 Transport Network  
 (Road Network)  
 Map R290





**Future infrastructure**

- Road intersection project
- Open level crossing
- Road corridor project
- Road bridge

**Existing Infrastructure**

- Trunk roads

**Boundaries**

- Suburb boundaries
- Priority infrastructure area
- Transport service catchments
- Property boundaries (June 2021)
- Individual network map boundaries
- Waterways

**NOTES**

This map is notional only and should not be used for interpreting City Plan provisions relating to specific sites. To properly interpret the maps, the planning scheme must be referred to.

As adopted by Council, effective as of XXth XXXX 202X.

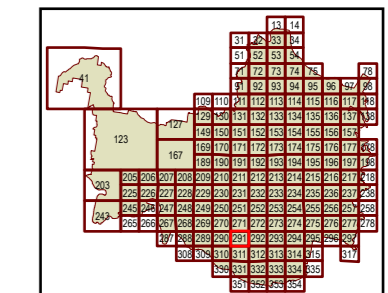
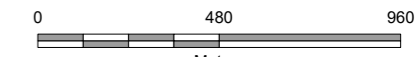
Based on Cadastral Data provided with the permission of the Department of Resources.

While every care is taken to ensure the accuracy of this data, the Brisbane City Council and the copyright owners, in permitting the use of this data, make no representations or warranties about its accuracy, reliability, completeness or suitability for any particular purpose and disclaims all responsibility and all liability (including without limitation, liability in negligence) for all expenses, losses, damages (including indirect or consequential damage) and costs which you might incur as a result of the data being inaccurate or incomplete in any way and for any reason.

© The State of Queensland (Department of Resources) (2021)  
 © Brisbane City Council (2022)

Projection: Map Grid of Australia, Zone 56  
 Horizontal Datum: Geocentric Datum of Australia 1994

Approximate Scale @ A3 1:20,000



Plans for Trunk Infrastructure  
 Transport Network  
 (Road Network)  
 Map R291





**Future infrastructure**

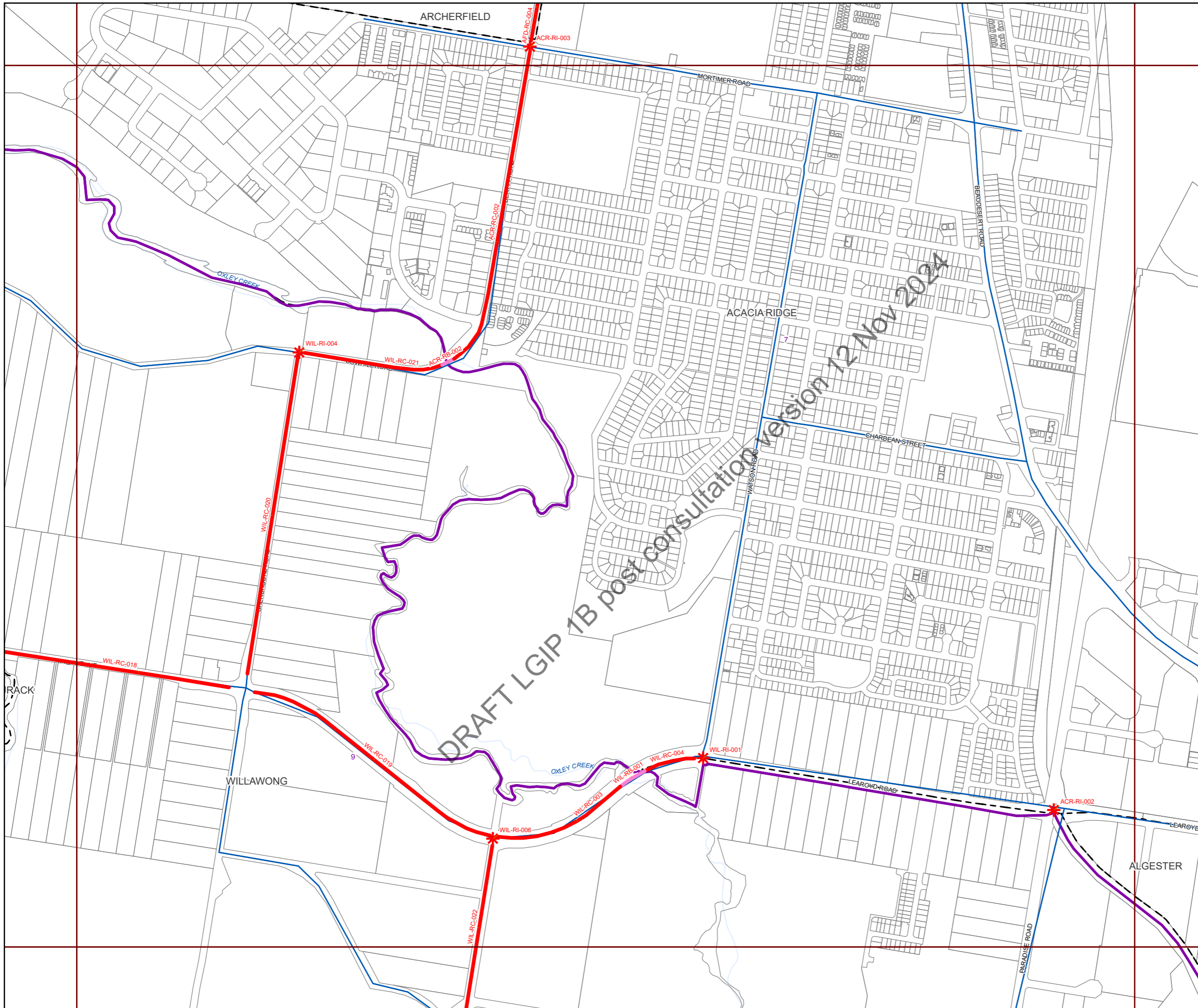
- Road intersection project
- Open level crossing
- Road corridor project
- Road bridge

**Existing Infrastructure**

- Trunk roads

**Boundaries**

- Suburb boundaries
- Priority infrastructure area
- Transport service catchments
- Property boundaries (June 2021)
- Individual network map boundaries
- Waterways



**NOTES**

This map is notional only and should not be used for interpreting City Plan provisions relating to specific sites. To properly interpret the maps, the planning scheme must be referred to.

As adopted by Council, effective as of XXth XXXX 202X.

Based on Cadastral Data provided with the permission of the Department of Resources.

While every care is taken to ensure the accuracy of this data, the Brisbane City Council and the copyright owners, in permitting the use of this data, make no representations or warranties about its accuracy, reliability, completeness or suitability for any particular purpose and disclaims all responsibility and all liability (including without limitation, liability in negligence) for all expenses, losses, damages (including indirect or consequential damage) and costs which you might incur as a result of the data being inaccurate or incomplete in any way and for any reason.

© The State of Queensland (Department of Resources) (2021)  
 © Brisbane City Council (2022)

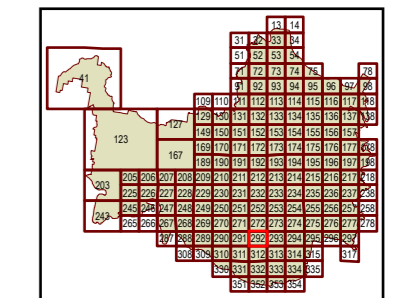


Projection: Map Grid of Australia, Zone 56  
 Horizontal Datum: Geocentric Datum of Australia 1994

Approximate Scale @ A3 1:20,000

0 480 960

Metres



Plans for Trunk Infrastructure  
 Transport Network  
 (Road Network)  
 Map R292





**Future infrastructure**

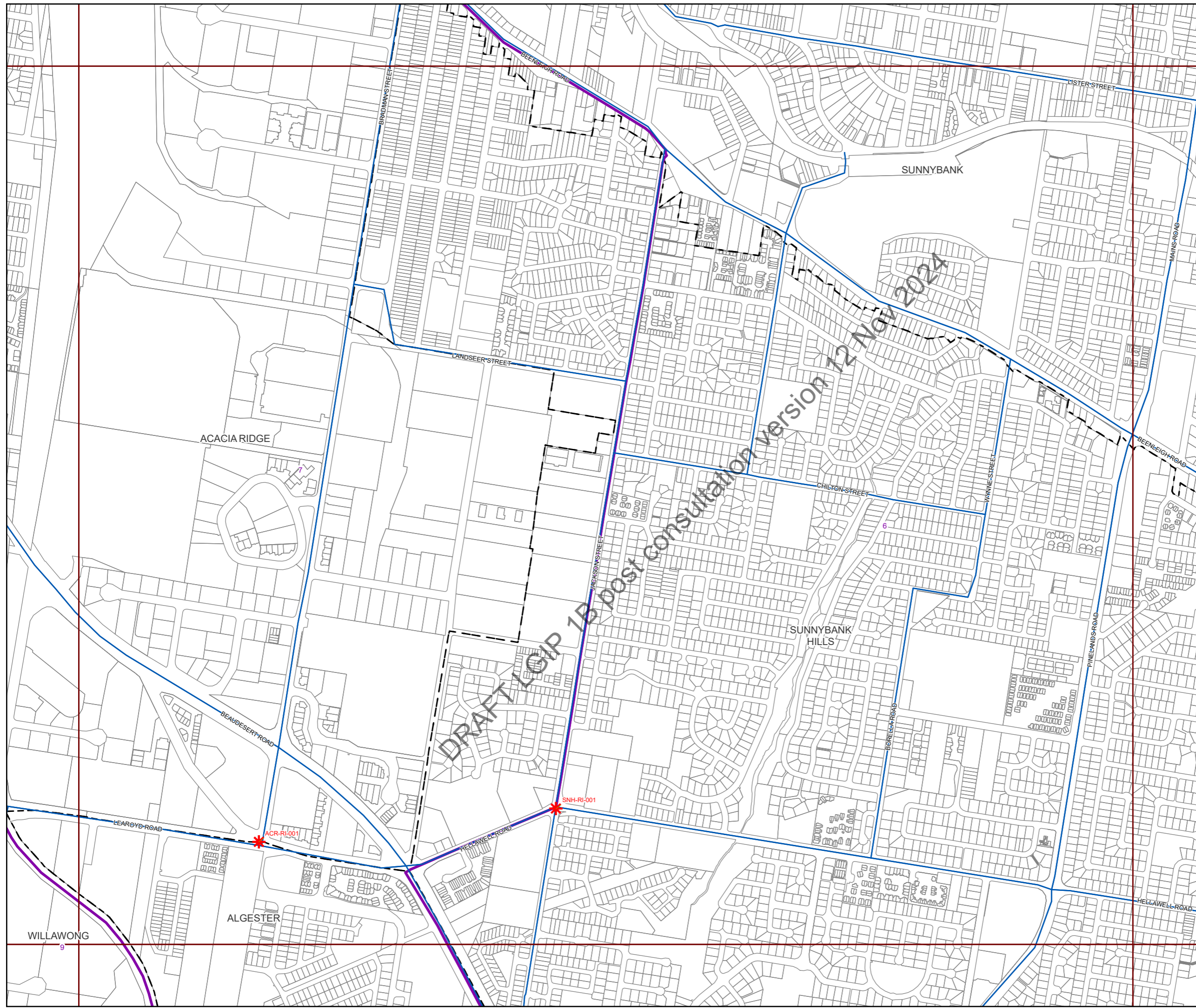
- Road intersection project
- Open level crossing
- Road corridor project
- Road bridge

**Existing Infrastructure**

- Trunk roads

**Boundaries**

- Suburb boundaries
- Priority infrastructure area
- Transport service catchments
- Property boundaries (June 2021)
- Individual network map boundaries
- Waterways



**NOTES**

This map is notional only and should not be used for interpreting City Plan provisions relating to specific sites. To properly interpret the maps, the planning scheme must be referred to.

As adopted by Council, effective as of XXth XXXX 202X.

Based on Cadastral Data provided with the permission of the Department of Resources.

While every care is taken to ensure the accuracy of this data, the Brisbane City Council and the copyright owners, in permitting the use of this data, make no representations or warranties about its accuracy, reliability, completeness or suitability for any particular purpose and disclaims all responsibility and all liability (including without limitation, liability in negligence) for all expenses, losses, damages (including indirect or consequential damage) and costs which you might incur as a result of the data being inaccurate or incomplete in any way and for any reason.

© The State of Queensland (Department of Resources) (2021)  
 © Brisbane City Council (2022)

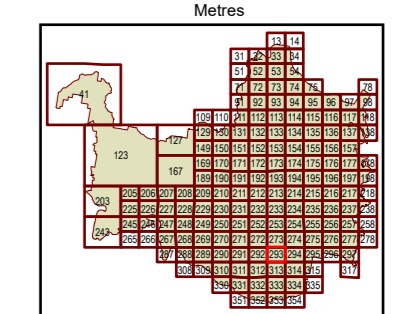


Projection: Map Grid of Australia, Zone 56  
 Horizontal Datum: Geocentric Datum of Australia 1994

Approximate Scale @ A3 1:20,000

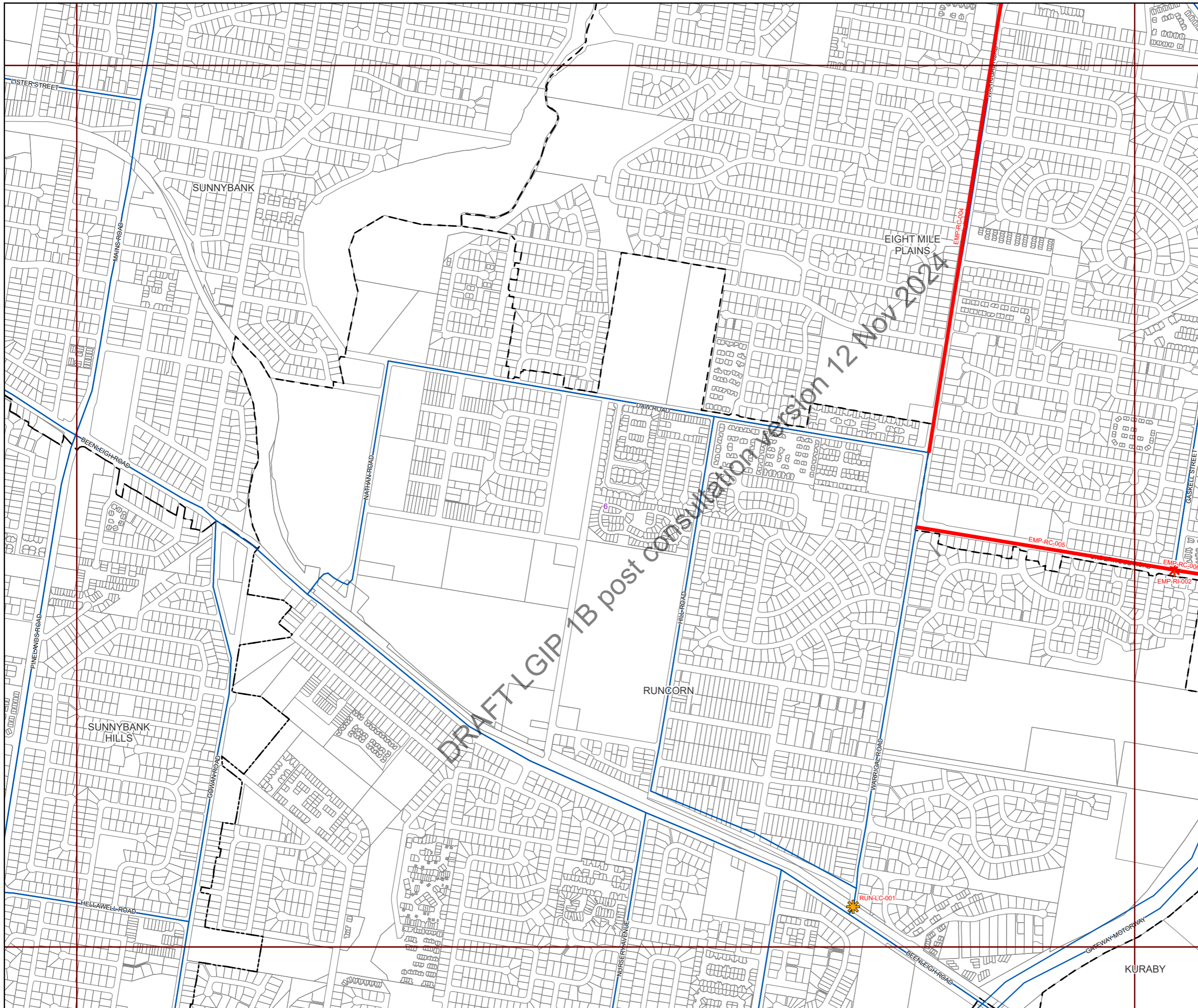
0 480 960

Metres



Plans for Trunk Infrastructure  
 Transport Network  
 (Road Network)  
 Map R293





**Future infrastructure**

- Road intersection project
- Open level crossing
- Road corridor project
- Road bridge

**Existing Infrastructure**

- Trunk roads

**Boundaries**

- Suburb boundaries
- Priority infrastructure area
- Transport service catchments
- Property boundaries (June 2021)
- Individual network map boundaries
- Waterways

**NOTES**

This map is notional only and should not be used for interpreting City Plan provisions relating to specific sites. To properly interpret the maps, the planning scheme must be referred to.

As adopted by Council, effective as of XXth XXXX 202X.

Based on Cadastral Data provided with the permission of the Department of Resources.

While every care is taken to ensure the accuracy of this data, the Brisbane City Council and the copyright owners, in permitting the use of this data, make no representations or warranties about its accuracy, reliability, completeness or suitability for any particular purpose and disclaims all responsibility and all liability (including without limitation, liability in negligence) for all expenses, losses, damages (including indirect or consequential damage) and costs which you might incur as a result of the data being inaccurate or incomplete in any way and for any reason.

© The State of Queensland (Department of Resources) (2021)  
 © Brisbane City Council (2022)

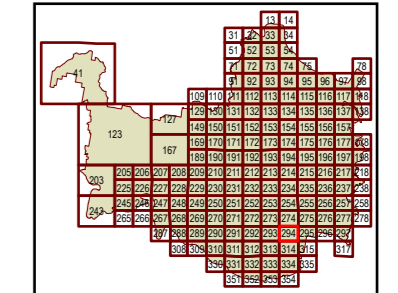


Projection: Map Grid of Australia, Zone 56  
 Horizontal Datum: Geocentric Datum of Australia 1994

Approximate Scale @ A3 1:20,000

0 480 960

Metres



Plans for Trunk Infrastructure  
 Transport Network  
 (Road Network)  
 Map R294





**Future infrastructure**

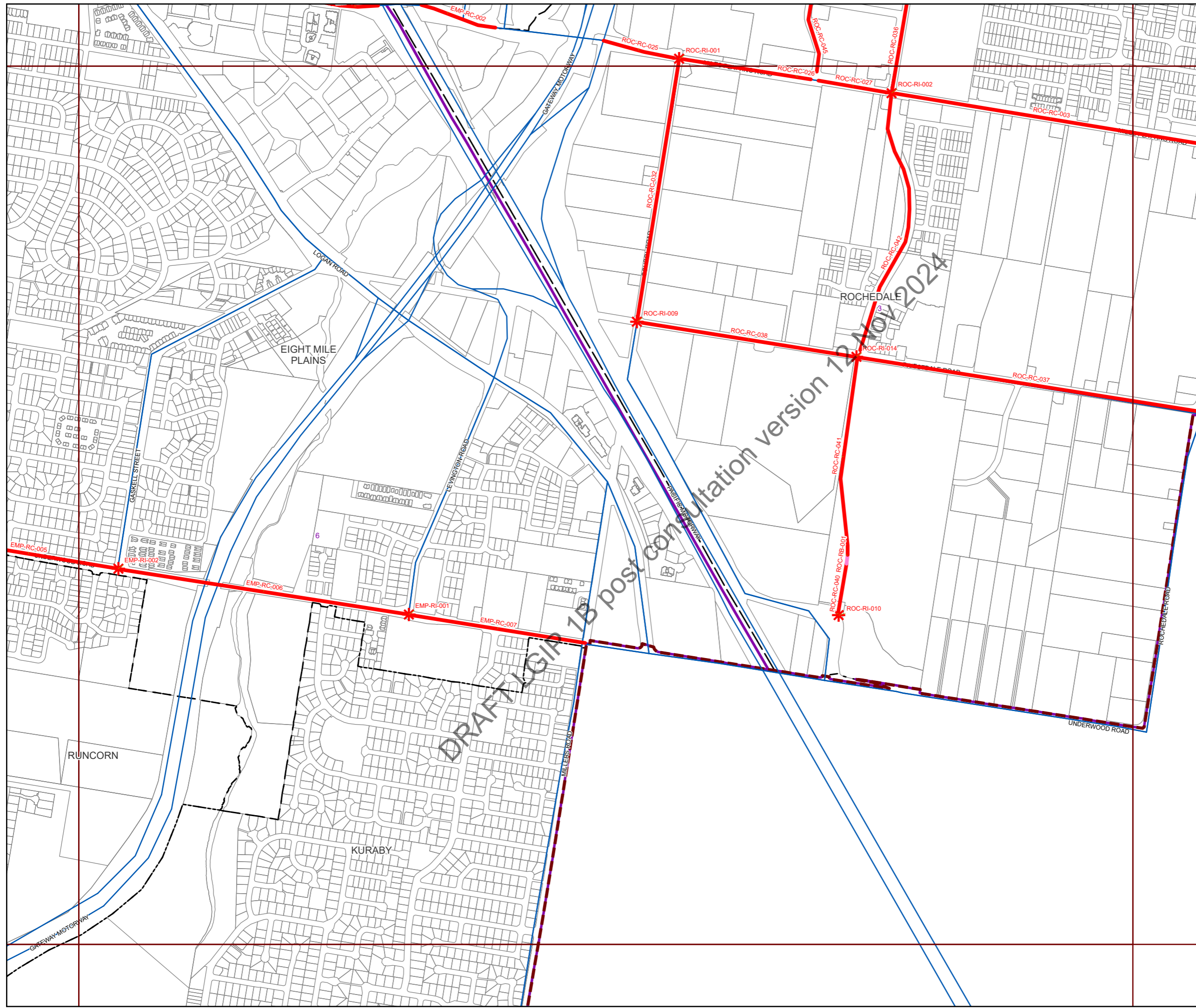
- Road intersection project
- Open level crossing
- Road corridor project
- Road bridge

**Existing Infrastructure**

- Trunk roads

**Boundaries**

- Suburb boundaries
- Priority infrastructure area
- Transport service catchments
- Property boundaries (June 2021)
- Individual network map boundaries
- Waterways



**NOTES**

This map is notional only and should not be used for interpreting City Plan provisions relating to specific sites. To properly interpret the maps, the planning scheme must be referred to.

As adopted by Council, effective as of XXth XXXX 202X.

Based on Cadastral Data provided with the permission of the Department of Resources.

While every care is taken to ensure the accuracy of this data, the Brisbane City Council and the copyright owners, in permitting the use of this data, make no representations or warranties about its accuracy, reliability, completeness or suitability for any particular purpose and disclaims all responsibility and all liability (including without limitation, liability in negligence) for all expenses, losses, damages (including indirect or consequential damage) and costs which you might incur as a result of the data being inaccurate or incomplete in any way and for any reason.

© The State of Queensland (Department of Resources) (2021)  
 © Brisbane City Council (2022)

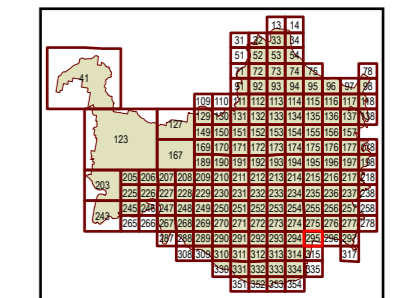


Projection: Map Grid of Australia, Zone 56  
 Horizontal Datum: Geocentric Datum of Australia 1994

Approximate Scale @ A3 1:20,000

0 480 960

Metres



Plans for Trunk Infrastructure  
 Transport Network  
 (Road Network)  
 Map R295





**Future infrastructure**

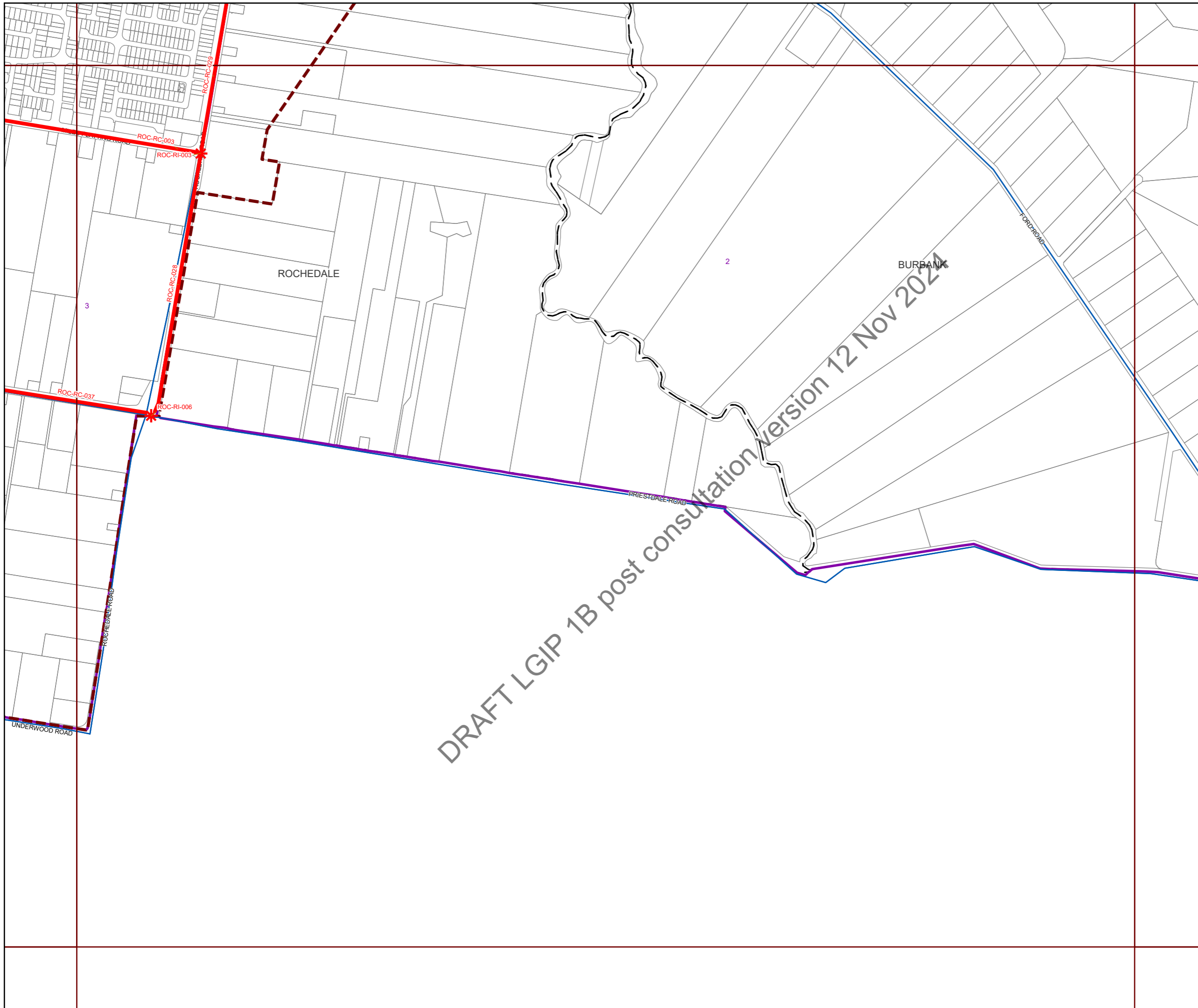
- Road intersection project
- Open level crossing
- Road corridor project
- Road bridge

**Existing Infrastructure**

- Trunk roads

**Boundaries**

- Suburb boundaries
- Priority infrastructure area
- Transport service catchments
- Property boundaries (June 2021)
- Individual network map boundaries
- Waterways



**NOTES**

This map is notional only and should not be used for interpreting City Plan provisions relating to specific sites. To properly interpret the maps, the planning scheme must be referred to.

As adopted by Council, effective as of XXth XXXX 202X.

Based on Cadastral Data provided with the permission of the Department of Resources.

While every care is taken to ensure the accuracy of this data, the Brisbane City Council and the copyright owners, in permitting the use of this data, make no representations or warranties about its accuracy, reliability, completeness or suitability for any particular purpose and disclaims all responsibility and all liability (including without limitation, liability in negligence) for all expenses, losses, damages (including indirect or consequential damage) and costs which you might incur as a result of the data being inaccurate or incomplete in any way and for any reason.

© The State of Queensland (Department of Resources) (2021)  
 © Brisbane City Council (2022)

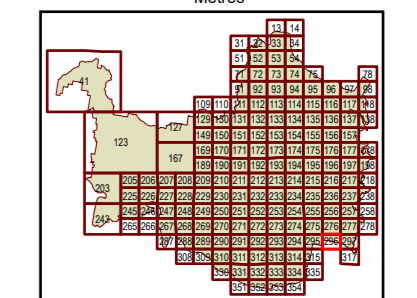


Projection: Map Grid of Australia, Zone 56  
 Horizontal Datum: Geocentric Datum of Australia 1994

Approximate Scale @ A3 1:20,000

0 480 960

Metres



Plans for Trunk Infrastructure  
 Transport Network  
 (Road Network)  
 Map R296





**Future infrastructure**

- Road intersection project
- Open level crossing
- Road corridor project
- Road bridge

**Existing Infrastructure**

- Trunk roads

**Boundaries**

- Suburb boundaries
- Priority infrastructure area
- Transport service catchments
- Property boundaries (June 2021)
- Individual network map boundaries
- Waterways



**NOTES**

This map is notional only and should not be used for interpreting City Plan provisions relating to specific sites. To properly interpret the maps, the planning scheme must be referred to.

As adopted by Council, effective as of XXth XXXX 202X.

Based on Cadastral Data provided with the permission of the Department of Resources.

While every care is taken to ensure the accuracy of this data, the Brisbane City Council and the copyright owners, in permitting the use of this data, make no representations or warranties about its accuracy, reliability, completeness or suitability for any particular purpose and disclaims all responsibility and all liability (including without limitation, liability in negligence) for all expenses, losses, damages (including indirect or consequential damage) and costs which you might incur as a result of the data being inaccurate or incomplete in any way and for any reason.

© The State of Queensland (Department of Resources) (2021)  
 © Brisbane City Council (2022)

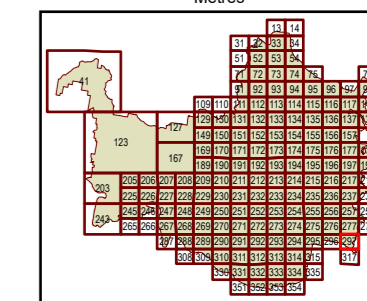


Projection: Map Grid of Australia, Zone 56  
 Horizontal Datum: Geocentric Datum of Australia 1994

Approximate Scale @ A3 1:20,000

0 480 960

Metres



Plans for Trunk Infrastructure  
 Transport Network  
 (Road Network)  
 Map R297





**Future infrastructure**

- Road intersection project
- Open level crossing
- Road corridor project
- Road bridge

**Existing Infrastructure**

- Trunk roads

**Boundaries**

- Suburb boundaries
- Priority infrastructure area
- Transport service catchments
- Property boundaries (June 2021)
- Individual network map boundaries
- Waterways

DRAFT LGIP 1B post consultation version 12 Nov 2024

**NOTES**

This map is notional only and should not be used for interpreting City Plan provisions relating to specific sites. To properly interpret the maps, the planning scheme must be referred to.

As adopted by Council, effective as of XXth XXXX 202X.

Based on Cadastral Data provided with the permission of the Department of Resources.

While every care is taken to ensure the accuracy of this data, the Brisbane City Council and the copyright owners, in permitting the use of this data, make no representations or warranties about its accuracy, reliability, completeness or suitability for any particular purpose and disclaims all responsibility and all liability (including without limitation, liability in negligence) for all expenses, losses, damages (including indirect or consequential damage) and costs which you might incur as a result of the data being inaccurate or incomplete in any way and for any reason.

© The State of Queensland (Department of Resources) (2021)  
 © Brisbane City Council (2022)

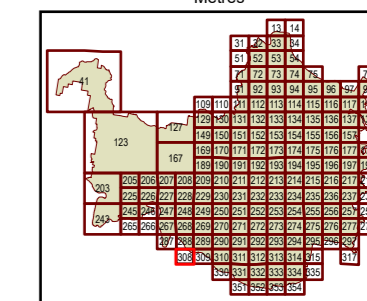


Projection: Map Grid of Australia, Zone 56  
 Horizontal Datum: Geocentric Datum of Australia 1994

Approximate Scale @ A3 1:20,000

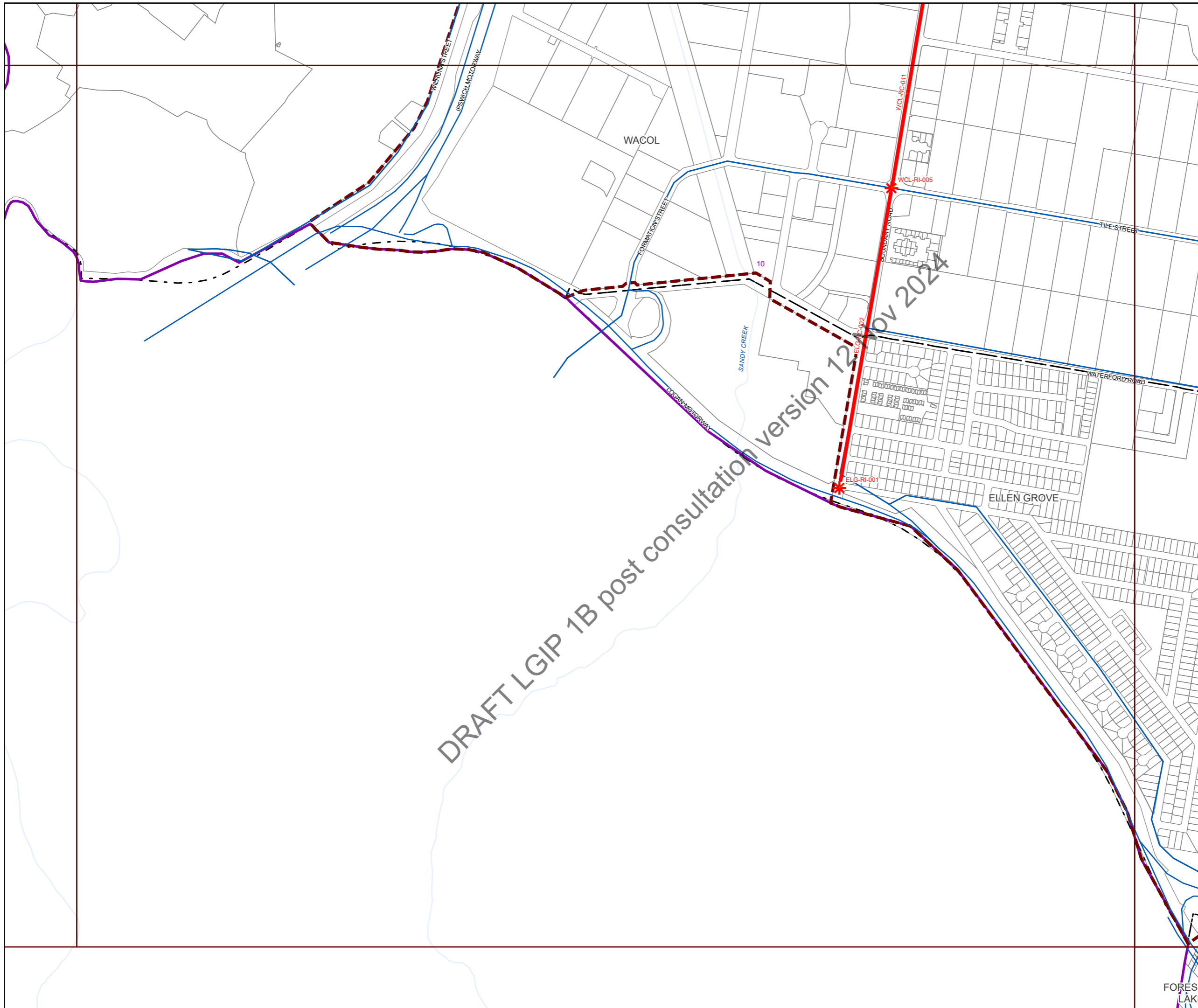
0 480 960

Metres



Plans for Trunk Infrastructure  
 Transport Network  
 (Road Network)  
 Map R308





**Future infrastructure**

- Road intersection project
- Open level crossing
- Road corridor project
- Road bridge

**Existing Infrastructure**

- Trunk roads

**Boundaries**

- Suburb boundaries
- Priority infrastructure area
- Transport service catchments
- Property boundaries (June 2021)
- Individual network map boundaries
- Waterways

**NOTES**

This map is notional only and should not be used for interpreting City Plan provisions relating to specific sites. To properly interpret the maps, the planning scheme must be referred to.

As adopted by Council, effective as of XXth XXXX 202X.

Based on Cadastral Data provided with the permission of the Department of Resources.

While every care is taken to ensure the accuracy of this data, the Brisbane City Council and the copyright owners, in permitting the use of this data, make no representations or warranties about its accuracy, reliability, completeness or suitability for any particular purpose and disclaims all responsibility and all liability (including without limitation, liability in negligence) for all expenses, losses, damages (including indirect or consequential damage) and costs which you might incur as a result of the data being inaccurate or incomplete in any way and for any reason.

© The State of Queensland (Department of Resources) (2021)  
 © Brisbane City Council (2022)

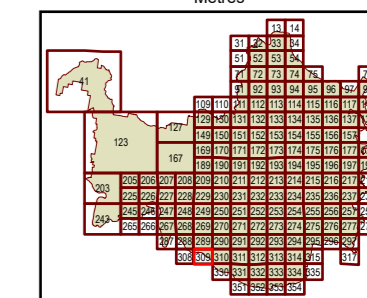


Projection: Map Grid of Australia, Zone 56  
 Horizontal Datum: Geocentric Datum of Australia 1994

Approximate Scale @ A3 1:20,000

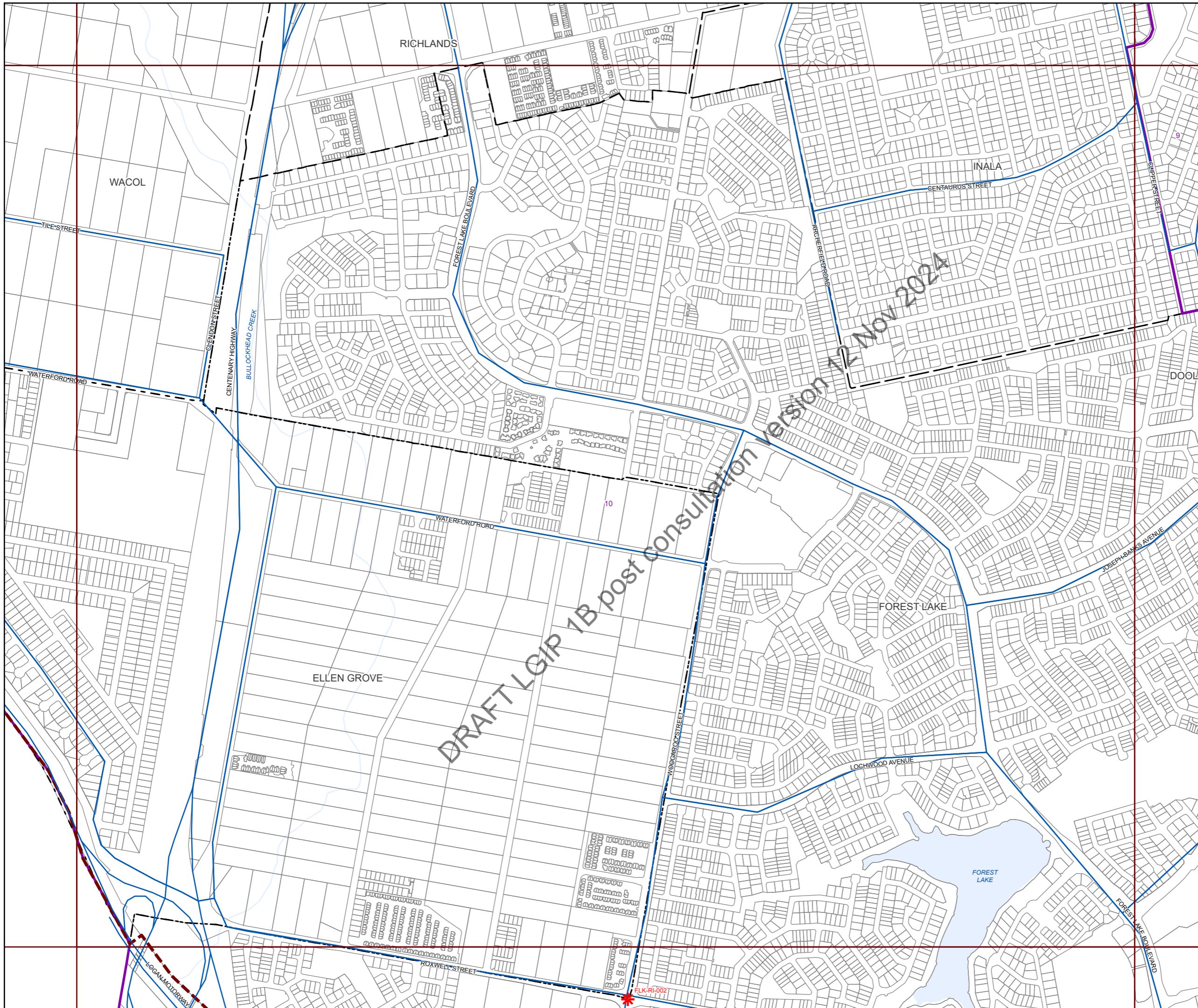
0 480 960

Metres



Plans for Trunk Infrastructure  
 Transport Network  
 (Road Network)  
 Map R309





**Future infrastructure**

- Road intersection project
- Open level crossing
- Road corridor project
- Road bridge

**Existing Infrastructure**

- Trunk roads

**Boundaries**

- Suburb boundaries
- Priority infrastructure area
- Transport service catchments
- Property boundaries (June 2021)
- Individual network map boundaries
- Waterways

**NOTES**

This map is notional only and should not be used for interpreting City Plan provisions relating to specific sites. To properly interpret the maps, the planning scheme must be referred to.

As adopted by Council, effective as of XXth XXXX 202X.

Based on Cadastral Data provided with the permission of the Department of Resources.

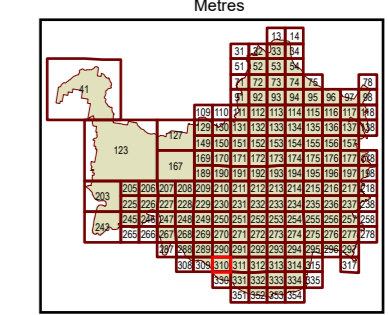
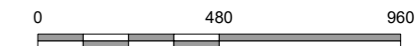
While every care is taken to ensure the accuracy of this data, the Brisbane City Council and the copyright owners, in permitting the use of this data, make no representations or warranties about its accuracy, reliability, completeness or suitability for any particular purpose and disclaims all responsibility and all liability (including without limitation, liability in negligence) for all expenses, losses, damages (including indirect or consequential damage) and costs which you might incur as a result of the data being inaccurate or incomplete in any way and for any reason.

© The State of Queensland (Department of Resources) (2021)  
 © Brisbane City Council (2022)



Projection: Map Grid of Australia, Zone 56  
 Horizontal Datum: Geocentric Datum of Australia 1994

Approximate Scale @ A3 1:20,000



Plans for Trunk Infrastructure  
 Transport Network  
 (Road Network)  
 Map R310





**Future infrastructure**

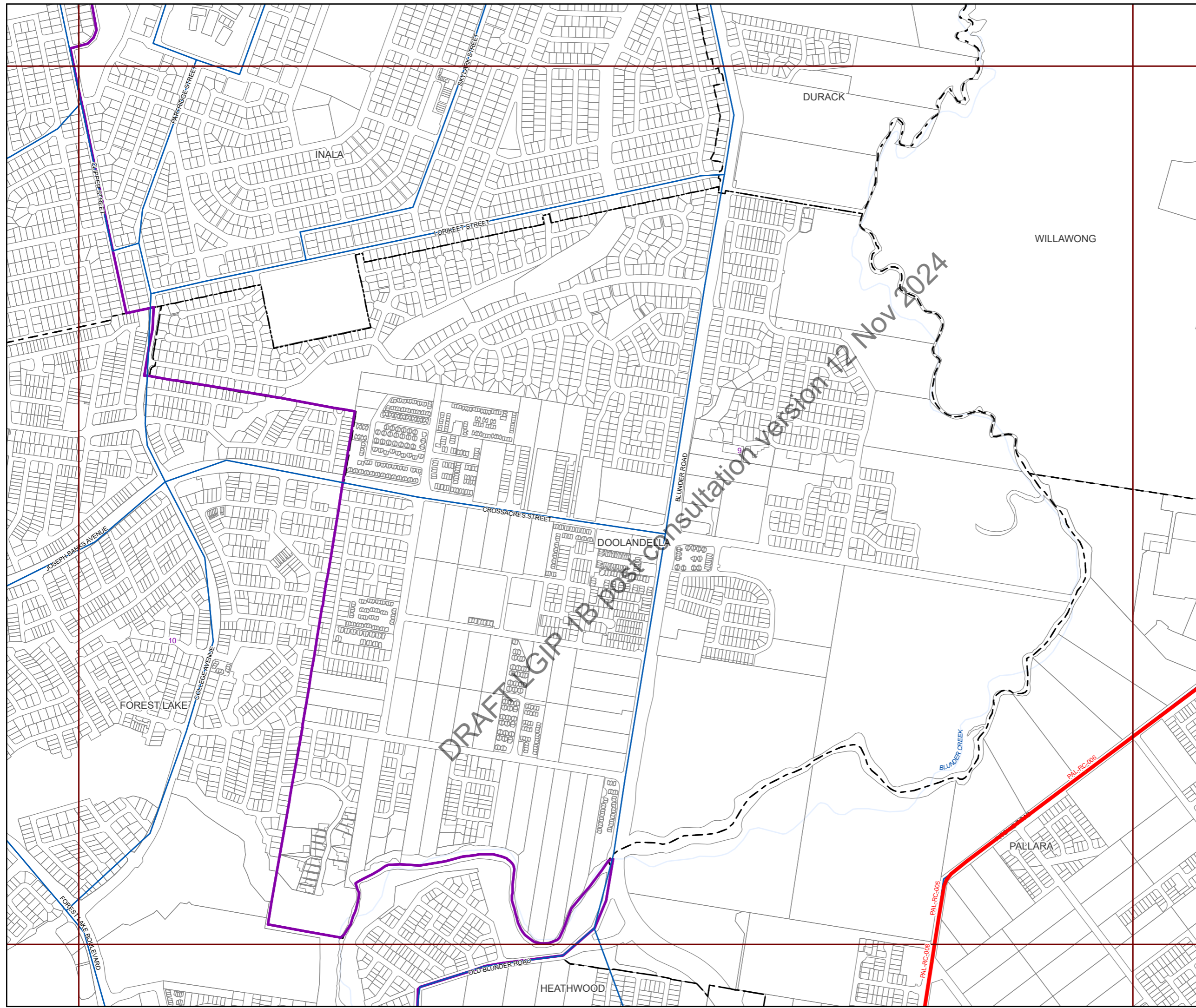
- Road intersection project
- Open level crossing
- Road corridor project
- Road bridge

**Existing Infrastructure**

- Trunk roads

**Boundaries**

- Suburb boundaries
- Priority infrastructure area
- Transport service catchments
- Property boundaries (June 2021)
- Individual network map boundaries
- Waterways



**NOTES**

This map is notional only and should not be used for interpreting City Plan provisions relating to specific sites. To properly interpret the maps, the planning scheme must be referred to.

As adopted by Council, effective as of XXth XXXX 202X.

Based on Cadastral Data provided with the permission of the Department of Resources.

While every care is taken to ensure the accuracy of this data, the Brisbane City Council and the copyright owners, in permitting the use of this data, make no representations or warranties about its accuracy, reliability, completeness or suitability for any particular purpose and disclaims all responsibility and all liability (including without limitation, liability in negligence) for all expenses, losses, damages (including indirect or consequential damage) and costs which you might incur as a result of the data being inaccurate or incomplete in any way and for any reason.

© The State of Queensland (Department of Resources) (2021)  
 © Brisbane City Council (2022)

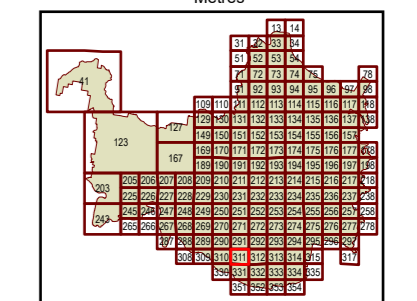


Projection: Map Grid of Australia, Zone 56  
 Horizontal Datum: Geocentric Datum of Australia 1994

Approximate Scale @ A3 1:20,000

0 480 960

Metres



Plans for Trunk Infrastructure  
 Transport Network  
 (Road Network)  
 Map R311





**Future infrastructure**

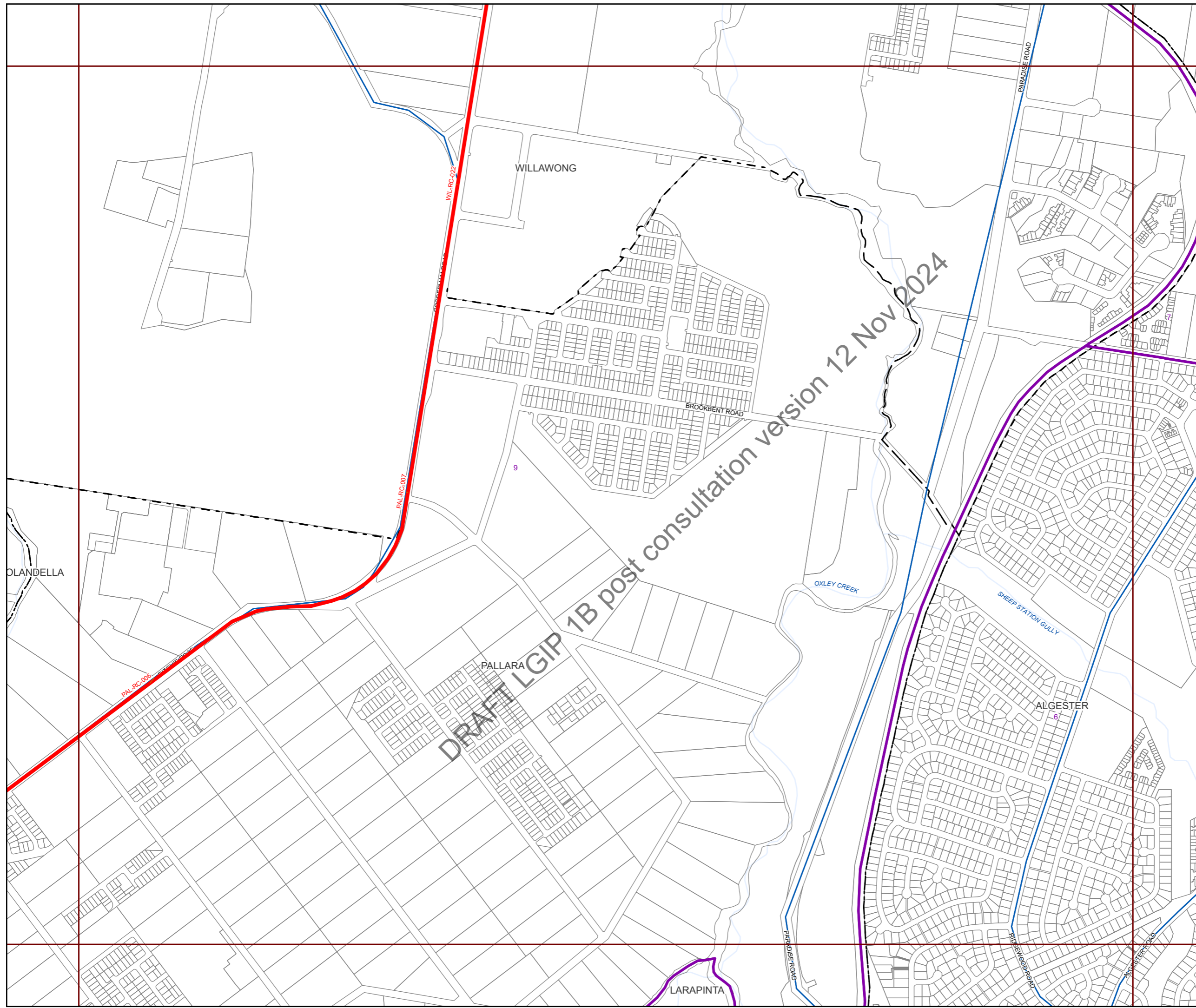
- Road intersection project
- Open level crossing
- Road corridor project
- Road bridge

**Existing Infrastructure**

- Trunk roads

**Boundaries**

- Suburb boundaries
- Priority infrastructure area
- Transport service catchments
- Property boundaries (June 2021)
- Individual network map boundaries
- Waterways



**NOTES**

This map is notional only and should not be used for interpreting City Plan provisions relating to specific sites. To properly interpret the maps, the planning scheme must be referred to.

As adopted by Council, effective as of XXth XXXX 202X.

Based on Cadastral Data provided with the permission of the Department of Resources.

While every care is taken to ensure the accuracy of this data, the Brisbane City Council and the copyright owners, in permitting the use of this data, make no representations or warranties about its accuracy, reliability, completeness or suitability for any particular purpose and disclaims all responsibility and all liability (including without limitation, liability in negligence) for all expenses, losses, damages (including indirect or consequential damage) and costs which you might incur as a result of the data being inaccurate or incomplete in any way and for any reason.

© The State of Queensland (Department of Resources) (2021)  
 © Brisbane City Council (2022)

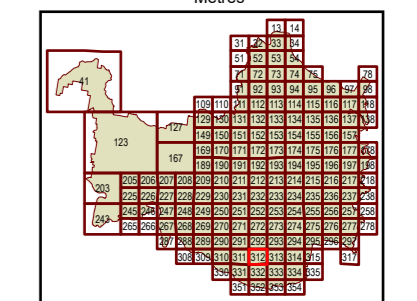


Projection: Map Grid of Australia, Zone 56  
 Horizontal Datum: Geocentric Datum of Australia 1994

Approximate Scale @ A3 1:20,000

0 480 960

Metres



Plans for Trunk Infrastructure  
 Transport Network  
 (Road Network)  
 Map R312





**Future infrastructure**

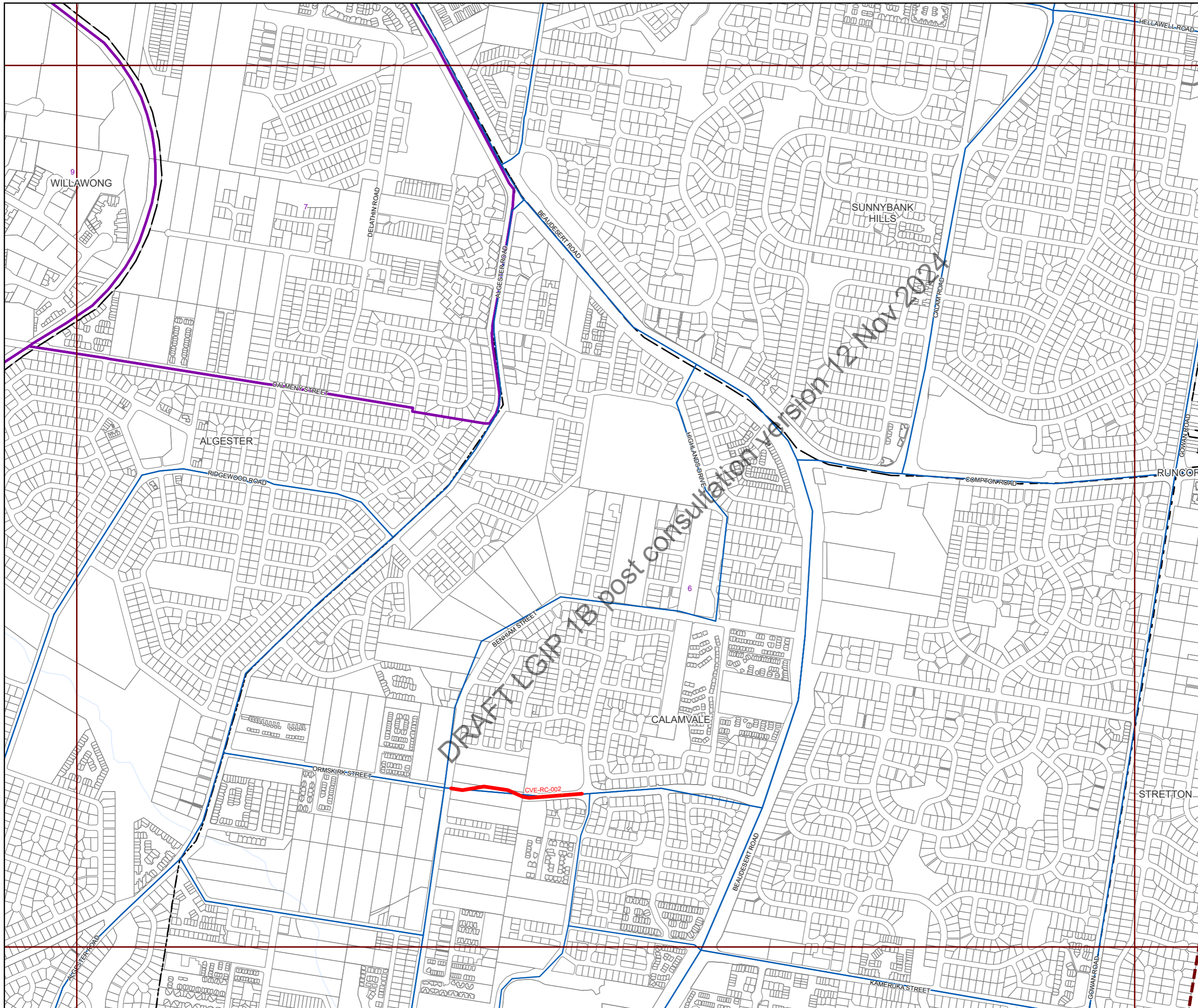
- Road intersection project
- Open level crossing
- Road corridor project
- Road bridge

**Existing Infrastructure**

- Trunk roads

**Boundaries**

- Suburb boundaries
- Priority infrastructure area
- Transport service catchments
- Property boundaries (June 2021)
- Individual network map boundaries
- Waterways



**NOTES**

This map is notional only and should not be used for interpreting City Plan provisions relating to specific sites. To properly interpret the maps, the planning scheme must be referred to.

As adopted by Council, effective as of XXth XXXX 202X.

Based on Cadastral Data provided with the permission of the Department of Resources.

While every care is taken to ensure the accuracy of this data, the Brisbane City Council and the copyright owners, in permitting the use of this data, make no representations or warranties about its accuracy, reliability, completeness or suitability for any particular purpose and disclaims all responsibility and all liability (including without limitation, liability in negligence) for all expenses, losses, damages (including indirect or consequential damage) and costs which you might incur as a result of the data being inaccurate or incomplete in any way and for any reason.

© The State of Queensland (Department of Resources) (2021)  
 © Brisbane City Council (2022)

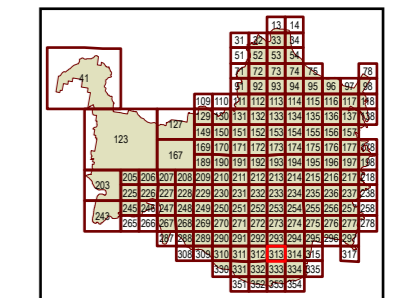


Projection: Map Grid of Australia, Zone 56  
 Horizontal Datum: Geocentric Datum of Australia 1994

Approximate Scale @ A3 1:20,000

0 480 960

Metres



Plans for Trunk Infrastructure  
 Transport Network  
 (Road Network)  
 Map R313





**Future infrastructure**

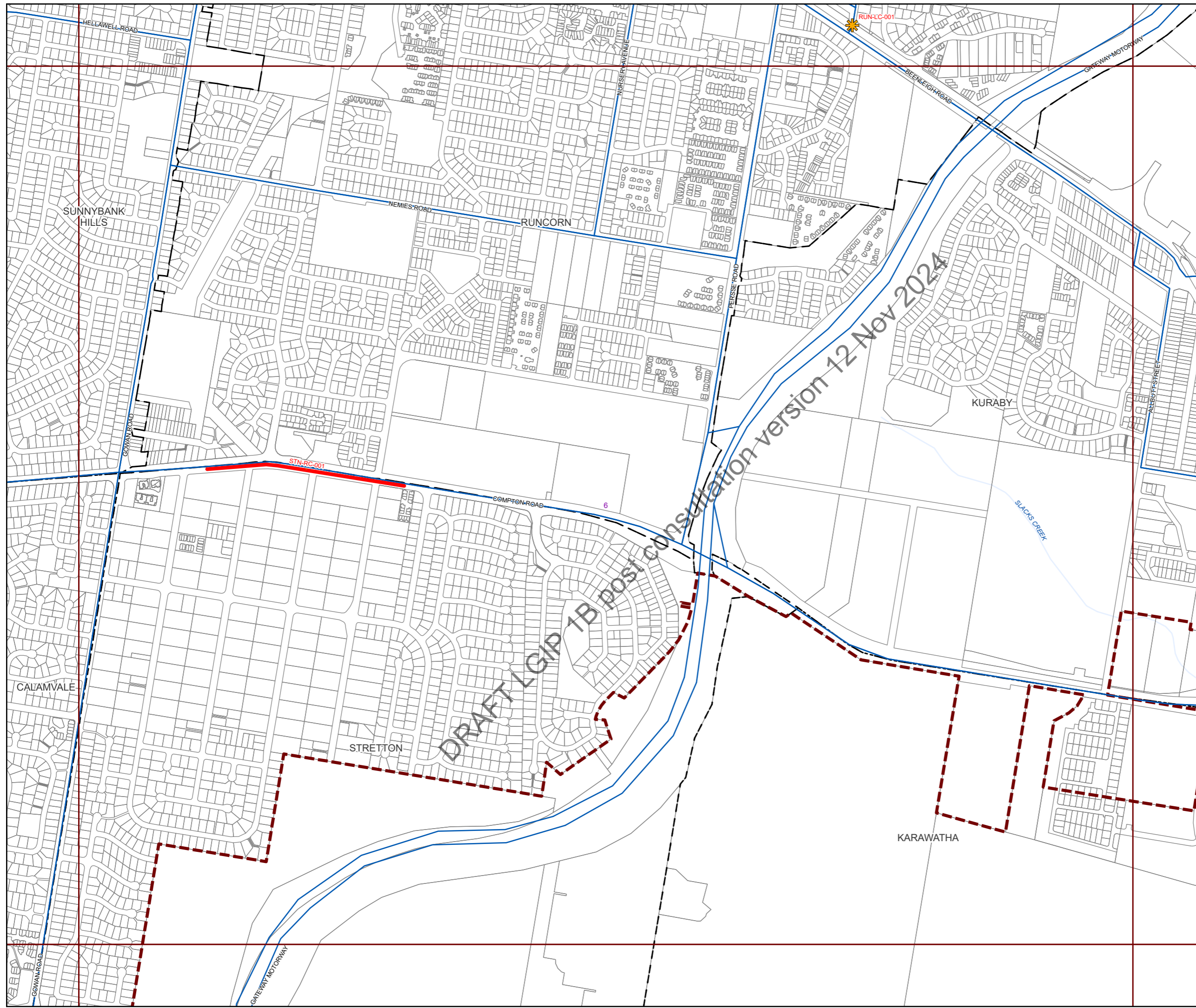
- Road intersection project
- Open level crossing
- Road corridor project
- Road bridge

**Existing Infrastructure**

- Trunk roads

**Boundaries**

- Suburb boundaries
- Priority infrastructure area
- Transport service catchments
- Property boundaries (June 2021)
- Individual network map boundaries
- Waterways



**NOTES**

This map is notional only and should not be used for interpreting City Plan provisions relating to specific sites. To properly interpret the maps, the planning scheme must be referred to.

As adopted by Council, effective as of XXth XXXX 202X.

Based on Cadastral Data provided with the permission of the Department of Resources.

While every care is taken to ensure the accuracy of this data, the Brisbane City Council and the copyright owners, in permitting the use of this data, make no representations or warranties about its accuracy, reliability, completeness or suitability for any particular purpose and disclaims all responsibility and all liability (including without limitation, liability in negligence) for all expenses, losses, damages (including indirect or consequential damage) and costs which you might incur as a result of the data being inaccurate or incomplete in any way and for any reason.

© The State of Queensland (Department of Resources) (2021)  
 © Brisbane City Council (2022)

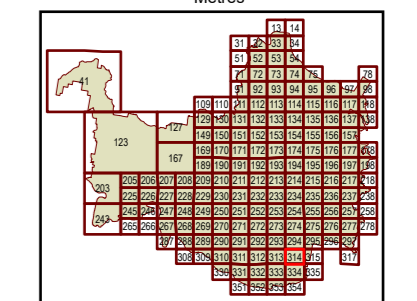


Projection: Map Grid of Australia, Zone 56  
 Horizontal Datum: Geocentric Datum of Australia 1994

Approximate Scale @ A3 1:20,000

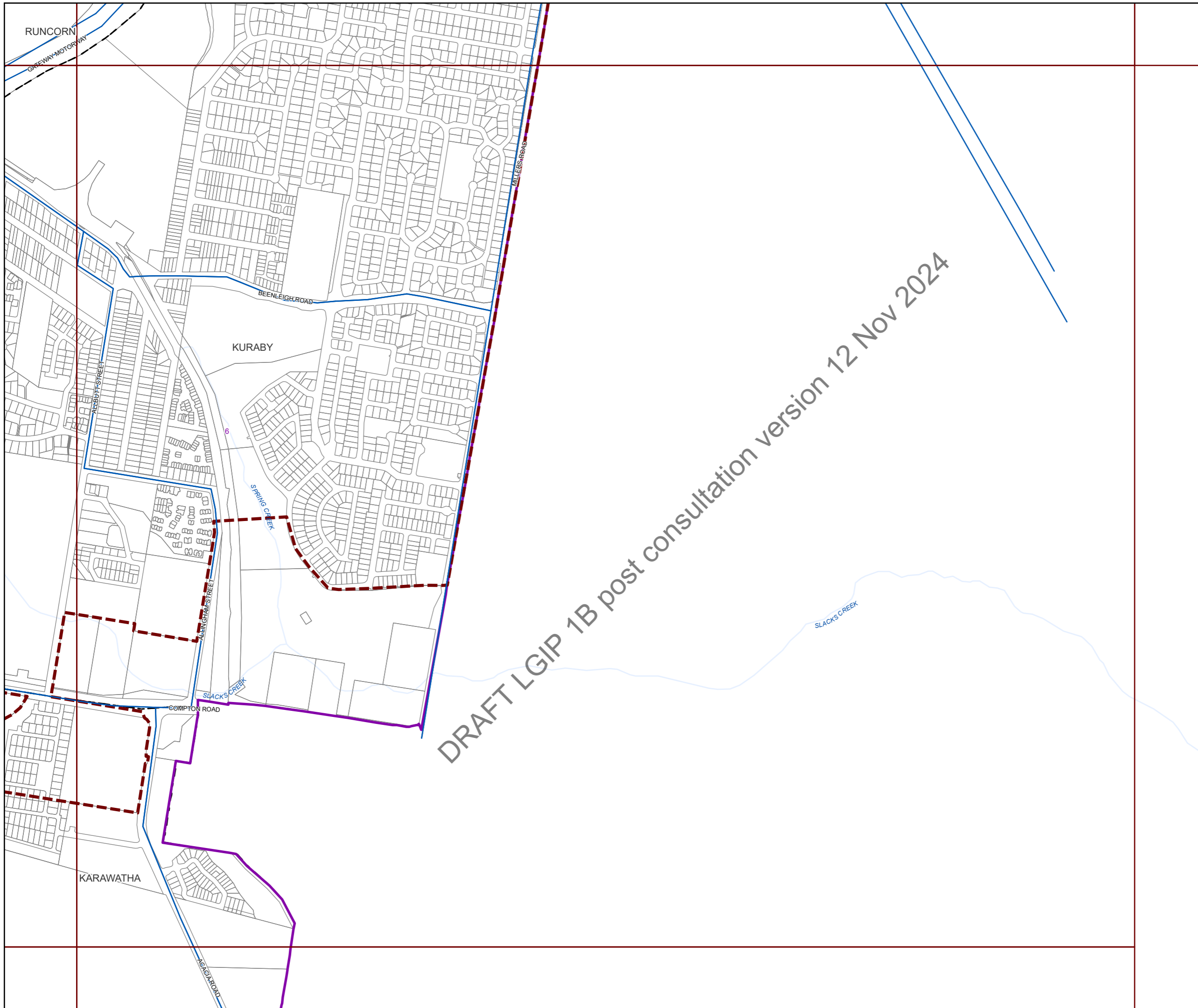
0 480 960

Metres



Plans for Trunk Infrastructure  
 Transport Network  
 (Road Network)  
 Map R314





**Future infrastructure**

- Road intersection project
- Open level crossing
- Road corridor project
- Road bridge

**Existing Infrastructure**

- Trunk roads

**Boundaries**

- Suburb boundaries
- Priority infrastructure area
- Transport service catchments
- Property boundaries (June 2021)
- Individual network map boundaries
- Waterways

**NOTES**

This map is notional only and should not be used for interpreting City Plan provisions relating to specific sites. To properly interpret the maps, the planning scheme must be referred to.

As adopted by Council, effective as of XXth XXXX 202X.

Based on Cadastral Data provided with the permission of the Department of Resources.

While every care is taken to ensure the accuracy of this data, the Brisbane City Council and the copyright owners, in permitting the use of this data, make no representations or warranties about its accuracy, reliability, completeness or suitability for any particular purpose and disclaims all responsibility and all liability (including without limitation, liability in negligence) for all expenses, losses, damages (including indirect or consequential damage) and costs which you might incur as a result of the data being inaccurate or incomplete in any way and for any reason.

© The State of Queensland (Department of Resources) (2021)  
 © Brisbane City Council (2022)

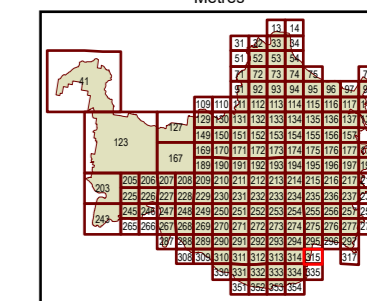


Projection: Map Grid of Australia, Zone 56  
 Horizontal Datum: Geocentric Datum of Australia 1994

Approximate Scale @ A3 1:20,000

0 480 960

Metres



Plans for Trunk Infrastructure  
 Transport Network  
 (Road Network)  
 Map R315





**Future infrastructure**

- Road intersection project
- Open level crossing
- Road corridor project
- Road bridge

**Existing Infrastructure**

- Trunk roads

**Boundaries**

- Suburb boundaries
- Priority infrastructure area
- Transport service catchments
- Property boundaries (June 2021)
- Individual network map boundaries
- Waterways

DRAFT LGIP 1B post consultation version 12 Nov 2024

**NOTES**

This map is notional only and should not be used for interpreting City Plan provisions relating to specific sites. To properly interpret the maps, the planning scheme must be referred to.

As adopted by Council, effective as of XXth XXXX 202X.

Based on Cadastral Data provided with the permission of the Department of Resources.

While every care is taken to ensure the accuracy of this data, the Brisbane City Council and the copyright owners, in permitting the use of this data, make no representations or warranties about its accuracy, reliability, completeness or suitability for any particular purpose and disclaims all responsibility and all liability (including without limitation, liability in negligence) for all expenses, losses, damages (including indirect or consequential damage) and costs which you might incur as a result of the data being inaccurate or incomplete in any way and for any reason.

© The State of Queensland (Department of Resources) (2021)  
 © Brisbane City Council (2022)

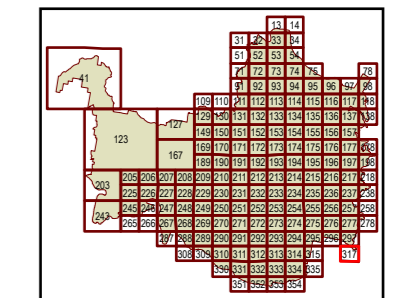


Projection: Map Grid of Australia, Zone 56  
 Horizontal Datum: Geocentric Datum of Australia 1994

Approximate Scale @ A3 1:20,000

0 480 960

Metres



Plans for Trunk Infrastructure  
 Transport Network  
 (Road Network)  
 Map R317





**Future infrastructure**

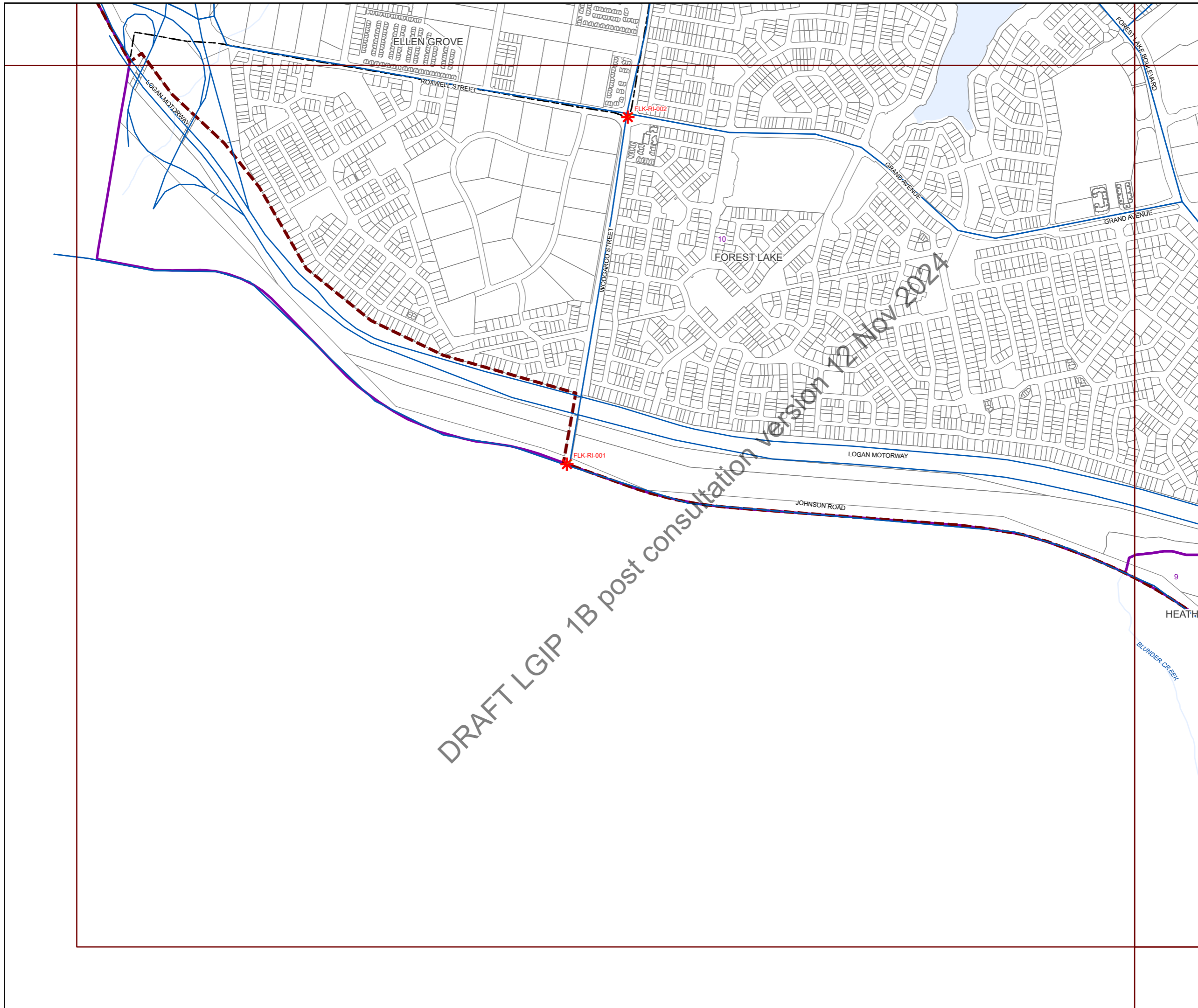
- Road intersection project
- Open level crossing
- Road corridor project
- Road bridge

**Existing Infrastructure**

- Trunk roads

**Boundaries**

- Suburb boundaries
- Priority infrastructure area
- Transport service catchments
- Property boundaries (June 2021)
- Individual network map boundaries
- Waterways



**NOTES**

This map is notional only and should not be used for interpreting City Plan provisions relating to specific sites. To properly interpret the maps, the planning scheme must be referred to.

As adopted by Council, effective as of XXth XXXX 202X.

Based on Cadastral Data provided with the permission of the Department of Resources.

While every care is taken to ensure the accuracy of this data, the Brisbane City Council and the copyright owners, in permitting the use of this data, make no representations or warranties about its accuracy, reliability, completeness or suitability for any particular purpose and disclaims all responsibility and all liability (including without limitation, liability in negligence) for all expenses, losses, damages (including indirect or consequential damage) and costs which you might incur as a result of the data being inaccurate or incomplete in any way and for any reason.

© The State of Queensland (Department of Resources) (2021)  
 © Brisbane City Council (2022)

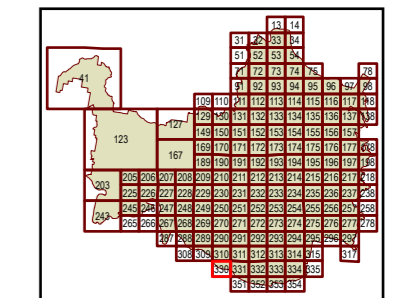


Projection: Map Grid of Australia, Zone 56  
 Horizontal Datum: Geocentric Datum of Australia 1994

Approximate Scale @ A3 1:20,000

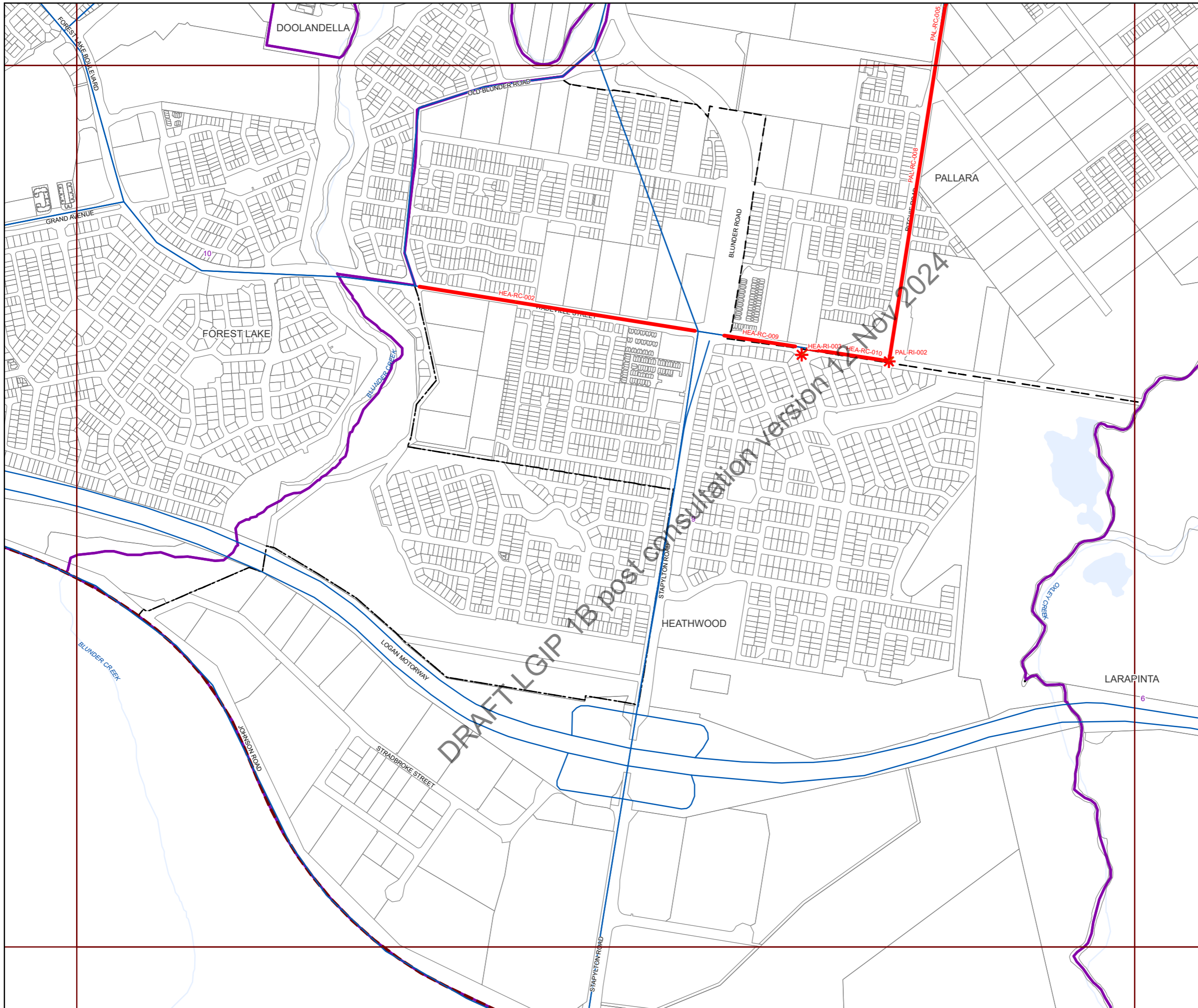
0 480 960

Metres



Plans for Trunk Infrastructure  
 Transport Network  
 (Road Network)  
 Map R330





**Future infrastructure**

- Road intersection project
- Open level crossing
- Road corridor project
- Road bridge

**Existing Infrastructure**

- Trunk roads

**Boundaries**

- Suburb boundaries
- Priority infrastructure area
- Transport service catchments
- Property boundaries (June 2021)
- Individual network map boundaries
- Waterways

**NOTES**

This map is notional only and should not be used for interpreting City Plan provisions relating to specific sites. To properly interpret the maps, the planning scheme must be referred to.

As adopted by Council, effective as of XXth XXXX 202X.

Based on Cadastral Data provided with the permission of the Department of Resources.

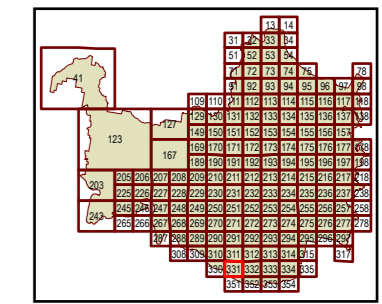
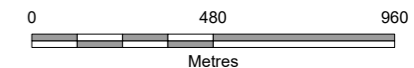
While every care is taken to ensure the accuracy of this data, the Brisbane City Council and the copyright owners, in permitting the use of this data, make no representations or warranties about its accuracy, reliability, completeness or suitability for any particular purpose and disclaims all responsibility and all liability (including without limitation, liability in negligence) for all expenses, losses, damages (including indirect or consequential damage) and costs which you might incur as a result of the data being inaccurate or incomplete in any way and for any reason.

© The State of Queensland (Department of Resources) (2021)  
 © Brisbane City Council (2022)



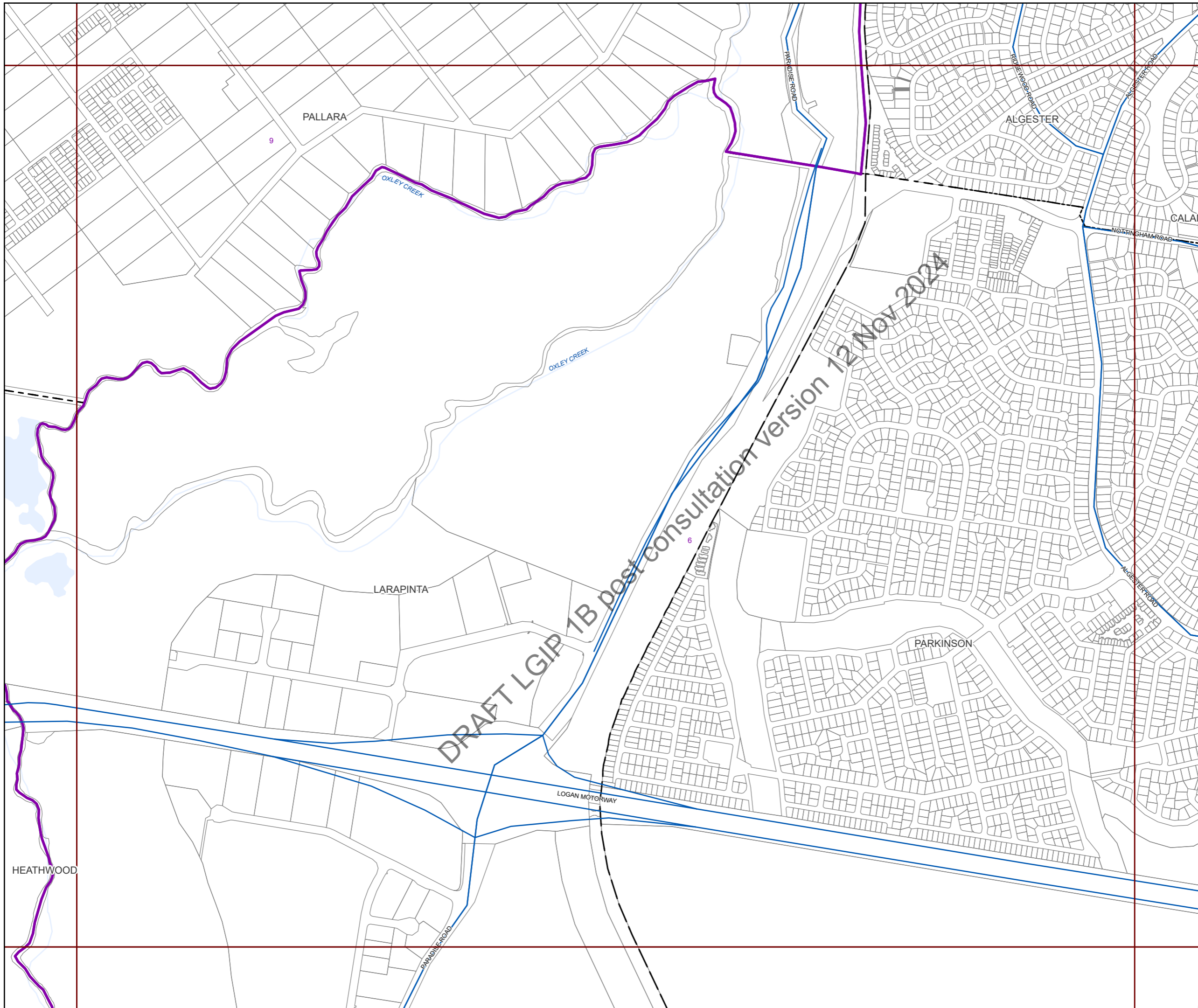
Projection: Map Grid of Australia, Zone 56  
 Horizontal Datum: Geocentric Datum of Australia 1994

Approximate Scale @ A3 1:20,000



Plans for Trunk Infrastructure  
 Transport Network  
 (Road Network)  
 Map R331





DRAFT LGIP 7B post consultation version 12 Nov 2024

**Future infrastructure**

- Road intersection project
- Open level crossing
- Road corridor project
- Road bridge

**Existing Infrastructure**

- Trunk roads

**Boundaries**

- Suburb boundaries
- Priority infrastructure area
- Transport service catchments
- Property boundaries (June 2021)
- Individual network map boundaries
- Waterways

**NOTES**

This map is notional only and should not be used for interpreting City Plan provisions relating to specific sites. To properly interpret the maps, the planning scheme must be referred to.

As adopted by Council, effective as of XXth XXXX 202X.

Based on Cadastral Data provided with the permission of the Department of Resources.

While every care is taken to ensure the accuracy of this data, the Brisbane City Council and the copyright owners, in permitting the use of this data, make no representations or warranties about its accuracy, reliability, completeness or suitability for any particular purpose and disclaims all responsibility and all liability (including without limitation, liability in negligence) for all expenses, losses, damages (including indirect or consequential damage) and costs which you might incur as a result of the data being inaccurate or incomplete in any way and for any reason.

© The State of Queensland (Department of Resources) (2021)  
 © Brisbane City Council (2022)

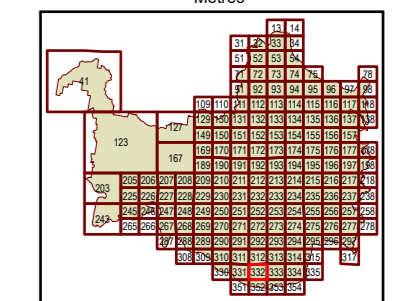


Projection: Map Grid of Australia, Zone 56  
 Horizontal Datum: Geocentric Datum of Australia 1994

Approximate Scale @ A3 1:20,000

0 480 960

Metres



Plans for Trunk Infrastructure  
 Transport Network  
 (Road Network)  
 Map R332





**Future infrastructure**

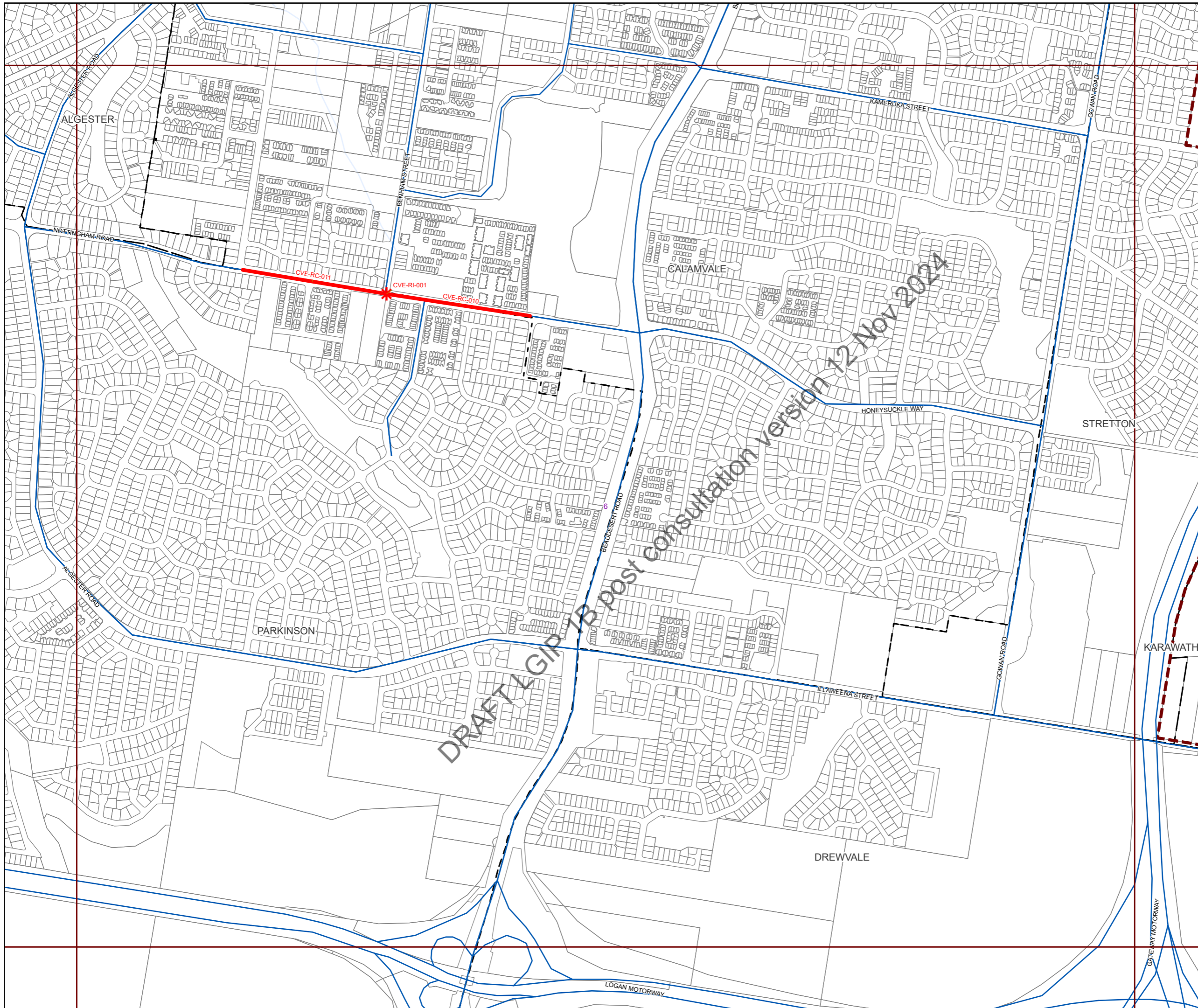
- Road intersection project
- Open level crossing
- Road corridor project
- Road bridge

**Existing Infrastructure**

- Trunk roads

**Boundaries**

- Suburb boundaries
- Priority infrastructure area
- Transport service catchments
- Property boundaries (June 2021)
- Individual network map boundaries
- Waterways



**NOTES**

This map is notional only and should not be used for interpreting City Plan provisions relating to specific sites. To properly interpret the maps, the planning scheme must be referred to.

As adopted by Council, effective as of XXth XXXX 202X.

Based on Cadastral Data provided with the permission of the Department of Resources.

While every care is taken to ensure the accuracy of this data, the Brisbane City Council and the copyright owners, in permitting the use of this data, make no representations or warranties about its accuracy, reliability, completeness or suitability for any particular purpose and disclaims all responsibility and all liability (including without limitation, liability in negligence) for all expenses, losses, damages (including indirect or consequential damage) and costs which you might incur as a result of the data being inaccurate or incomplete in any way and for any reason.

© The State of Queensland (Department of Resources) (2021)  
 © Brisbane City Council (2022)

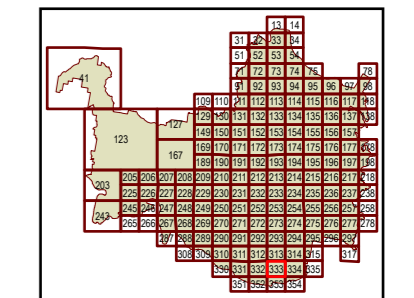


Projection: Map Grid of Australia, Zone 56  
 Horizontal Datum: Geocentric Datum of Australia 1994

Approximate Scale @ A3 1:20,000

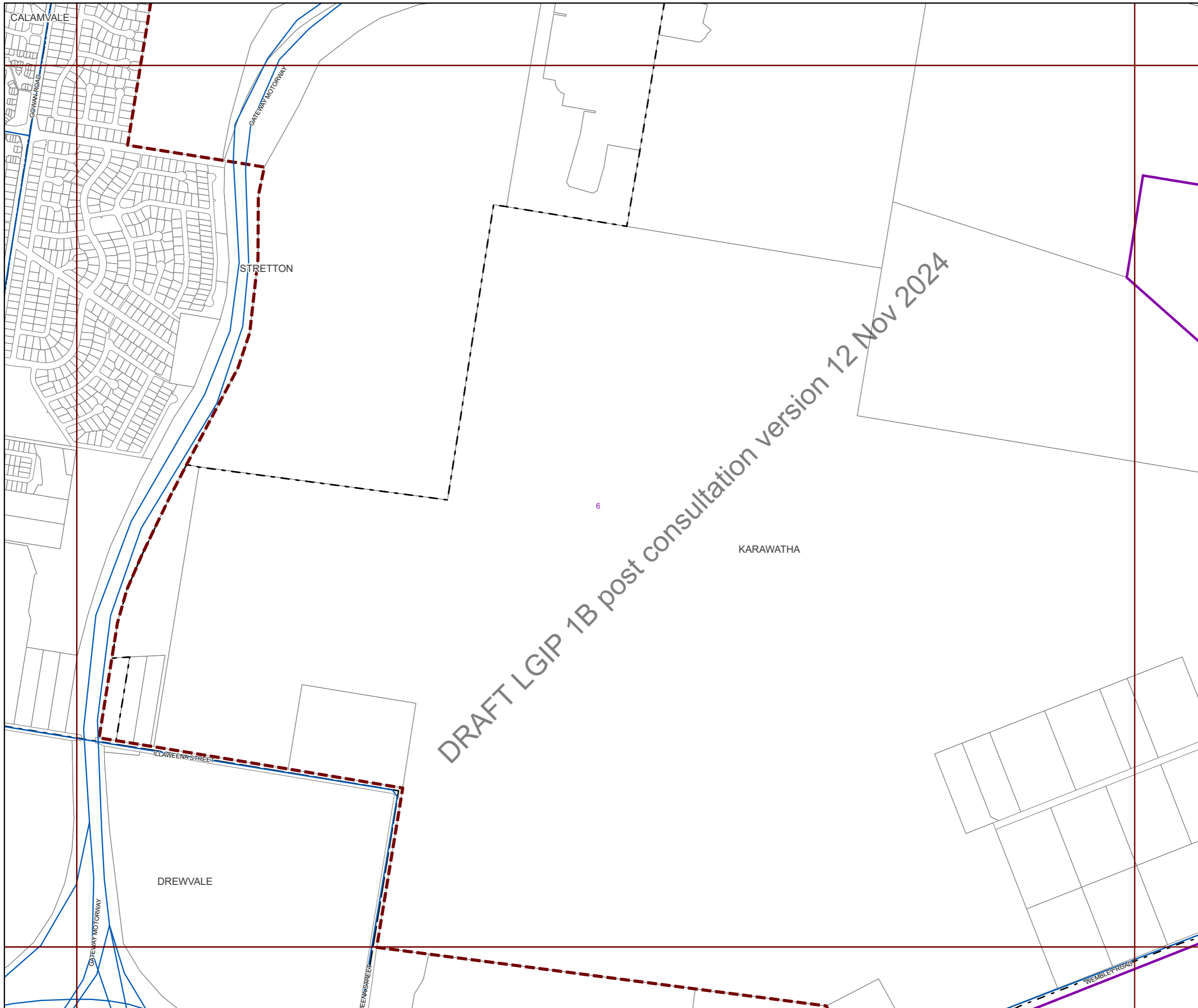
0 480 960

Metres



Plans for Trunk Infrastructure  
 Transport Network  
 (Road Network)  
 Map R333





**Future infrastructure**

- Road intersection project
- Open level crossing
- Road corridor project
- Road bridge

**Existing Infrastructure**

- Trunk roads

**Boundaries**

- Suburb boundaries
- Priority infrastructure area
- Transport service catchments
- Property boundaries (June 2021)
- Individual network map boundaries
- Waterways

**NOTES**

This map is notional only and should not be used for interpreting City Plan provisions relating to specific sites. To properly interpret the maps, the planning scheme must be referred to.

As adopted by Council, effective as of XXth XXXX 202X.

Based on Cadastral Data provided with the permission of the Department of Resources.

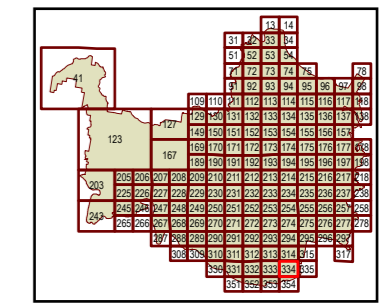
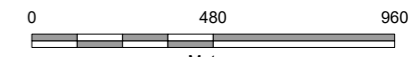
While every care is taken to ensure the accuracy of this data, the Brisbane City Council and the copyright owners, in permitting the use of this data, make no representations or warranties about its accuracy, reliability, completeness or suitability for any particular purpose and disclaims all responsibility and all liability (including without limitation, liability in negligence) for all expenses, losses, damages (including indirect or consequential damage) and costs which you might incur as a result of the data being inaccurate or incomplete in any way and for any reason.

© The State of Queensland (Department of Resources) (2021)  
 © Brisbane City Council (2022)



Projection: Map Grid of Australia, Zone 56  
 Horizontal Datum: Geocentric Datum of Australia 1994

Approximate Scale @ A3 1:20,000



Plans for Trunk Infrastructure  
 Transport Network  
 (Road Network)  
 Map R334





**Future infrastructure**

- Road intersection project
- Open level crossing
- Road corridor project
- Road bridge

**Existing Infrastructure**

- Trunk roads

**Boundaries**

- Suburb boundaries
- Priority infrastructure area
- Transport service catchments
- Property boundaries (June 2021)
- Individual network map boundaries
- Waterways



**NOTES**

This map is notional only and should not be used for interpreting City Plan provisions relating to specific sites. To properly interpret the maps, the planning scheme must be referred to.

As adopted by Council, effective as of XXth XXXX 202X.

Based on Cadastral Data provided with the permission of the Department of Resources.

While every care is taken to ensure the accuracy of this data, the Brisbane City Council and the copyright owners, in permitting the use of this data, make no representations or warranties about its accuracy, reliability, completeness or suitability for any particular purpose and disclaims all responsibility and all liability (including without limitation, liability in negligence) for all expenses, losses, damages (including indirect or consequential damage) and costs which you might incur as a result of the data being inaccurate or incomplete in any way and for any reason.

© The State of Queensland (Department of Resources) (2021)  
 © Brisbane City Council (2022)

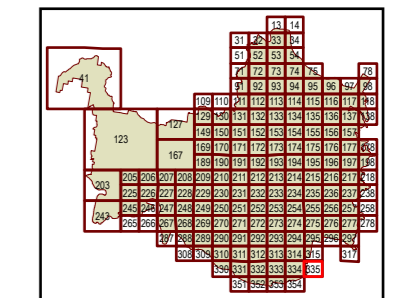


Projection: Map Grid of Australia, Zone 56  
 Horizontal Datum: Geocentric Datum of Australia 1994

Approximate Scale @ A3 1:20,000

0 480 960

Metres



Plans for Trunk Infrastructure  
 Transport Network  
 (Road Network)  
 Map R335





**Future infrastructure**

- Road intersection project
- Open level crossing
- Road corridor project
- Road bridge

**Existing Infrastructure**

- Trunk roads

**Boundaries**

- Suburb boundaries
- Priority infrastructure area
- Transport service catchments
- Property boundaries (June 2021)
- Individual network map boundaries
- Waterways

DRAFT LGIP 1B post consultation version 12 Nov 2024

HEATHWOOD  
9

LARAPINTA  
6

STAFFYTON ROAD

JOHNSON ROAD

OKLEY CREEK

**NOTES**

This map is notional only and should not be used for interpreting City Plan provisions relating to specific sites. To properly interpret the maps, the planning scheme must be referred to.

As adopted by Council, effective as of XXth XXXX 202X.

Based on Cadastral Data provided with the permission of the Department of Resources.

While every care is taken to ensure the accuracy of this data, the Brisbane City Council and the copyright owners, in permitting the use of this data, make no representations or warranties about its accuracy, reliability, completeness or suitability for any particular purpose and disclaims all responsibility and all liability (including without limitation, liability in negligence) for all expenses, losses, damages (including indirect or consequential damage) and costs which you might incur as a result of the data being inaccurate or incomplete in any way and for any reason.

© The State of Queensland (Department of Resources) (2021)  
 © Brisbane City Council (2022)

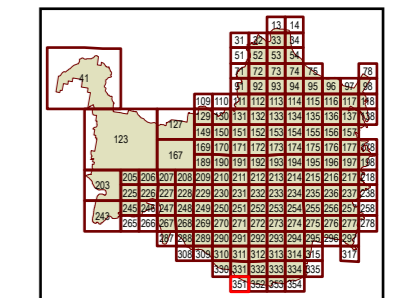


Projection: Map Grid of Australia, Zone 56  
 Horizontal Datum: Geocentric Datum of Australia 1994

Approximate Scale @ A3 1:20,000

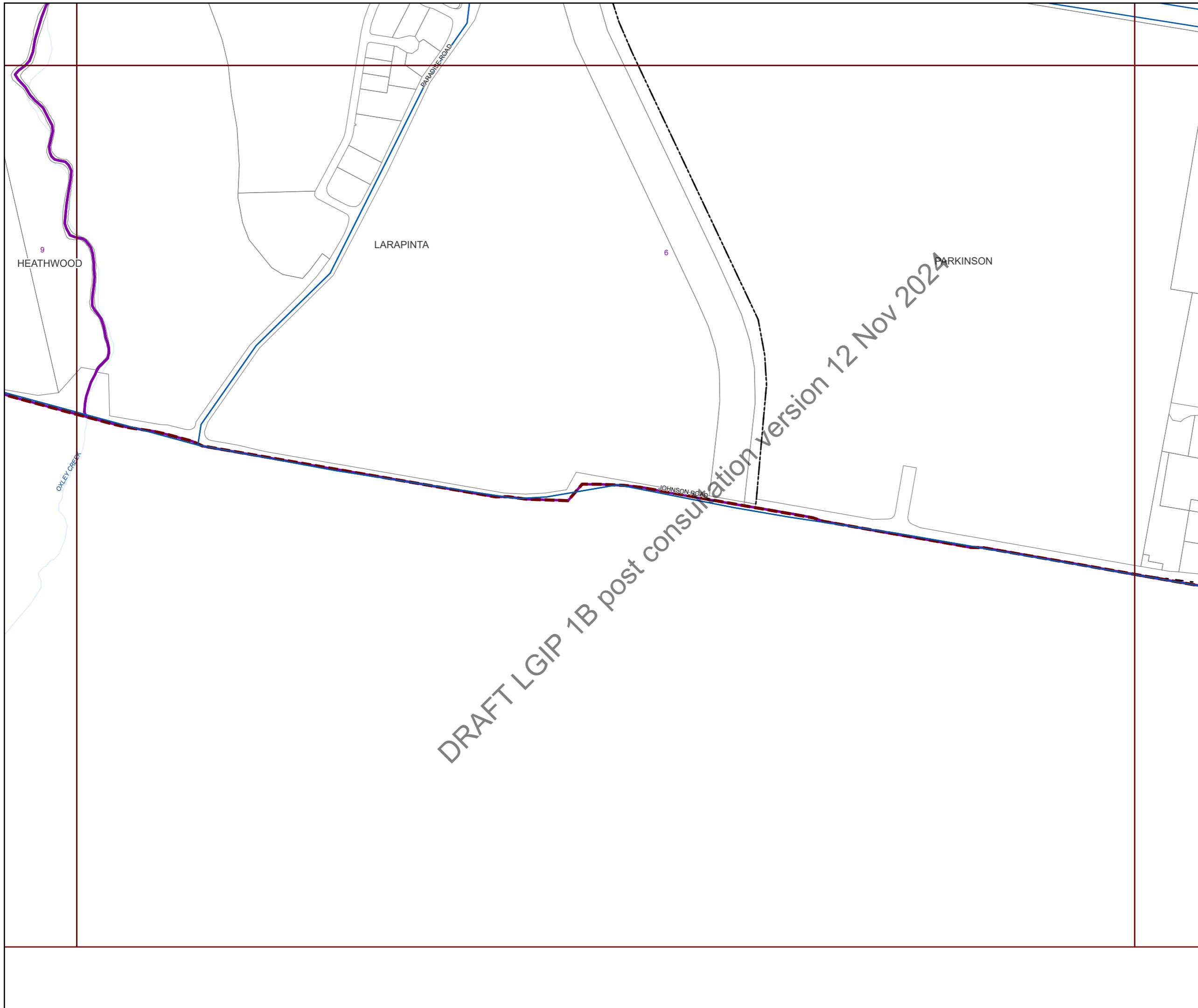
0 480 960

Metres



Plans for Trunk Infrastructure  
 Transport Network  
 (Road Network)  
 Map R351





**Future infrastructure**

- Road intersection project
- Open level crossing
- Road corridor project
- Road bridge

**Existing Infrastructure**

- Trunk roads

**Boundaries**

- Suburb boundaries
- Priority infrastructure area
- Transport service catchments
- Property boundaries (June 2021)
- Individual network map boundaries
- Waterways

DRAFT LGIP 1B post consultation version 12 Nov 2024

**NOTES**

This map is notional only and should not be used for interpreting City Plan provisions relating to specific sites. To properly interpret the maps, the planning scheme must be referred to.

As adopted by Council, effective as of XXth XXXX 202X.

Based on Cadastral Data provided with the permission of the Department of Resources.

While every care is taken to ensure the accuracy of this data, the Brisbane City Council and the copyright owners, in permitting the use of this data, make no representations or warranties about its accuracy, reliability, completeness or suitability for any particular purpose and disclaims all responsibility and all liability (including without limitation, liability in negligence) for all expenses, losses, damages (including indirect or consequential damage) and costs which you might incur as a result of the data being inaccurate or incomplete in any way and for any reason.

© The State of Queensland (Department of Resources) (2021)  
 © Brisbane City Council (2022)

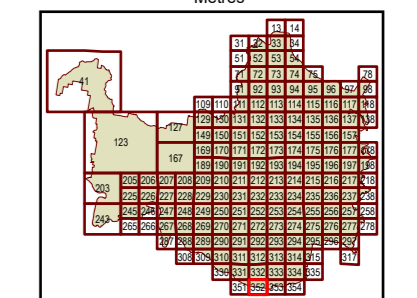


Projection: Map Grid of Australia, Zone 56  
 Horizontal Datum: Geocentric Datum of Australia 1994

Approximate Scale @ A3 1:20,000

0 480 960

Metres



Plans for Trunk Infrastructure  
 Transport Network  
 (Road Network)  
 Map R352





**Future infrastructure**

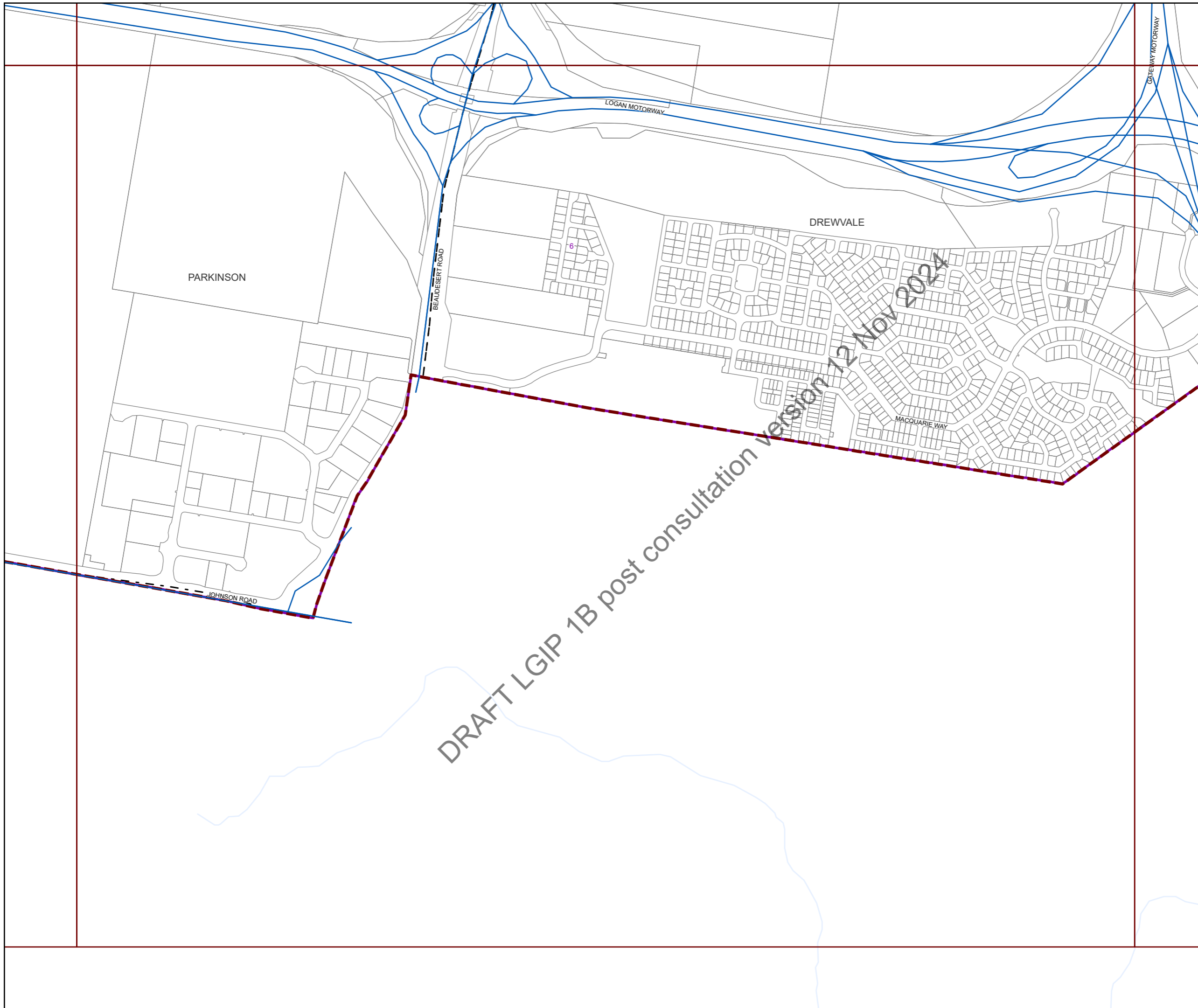
- Road intersection project
- Open level crossing
- Road corridor project
- Road bridge

**Existing Infrastructure**

- Trunk roads

**Boundaries**

- Suburb boundaries
- Priority infrastructure area
- Transport service catchments
- Property boundaries (June 2021)
- Individual network map boundaries
- Waterways



**NOTES**

This map is notional only and should not be used for interpreting City Plan provisions relating to specific sites. To properly interpret the maps, the planning scheme must be referred to.

As adopted by Council, effective as of XXth XXXX 202X.

Based on Cadastral Data provided with the permission of the Department of Resources.

While every care is taken to ensure the accuracy of this data, the Brisbane City Council and the copyright owners, in permitting the use of this data, make no representations or warranties about its accuracy, reliability, completeness or suitability for any particular purpose and disclaims all responsibility and all liability (including without limitation, liability in negligence) for all expenses, losses, damages (including indirect or consequential damage) and costs which you might incur as a result of the data being inaccurate or incomplete in any way and for any reason.

© The State of Queensland (Department of Resources) (2021)  
 © Brisbane City Council (2022)

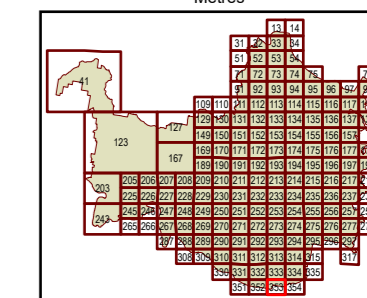


Projection: Map Grid of Australia, Zone 56  
 Horizontal Datum: Geocentric Datum of Australia 1994

Approximate Scale @ A3 1:20,000

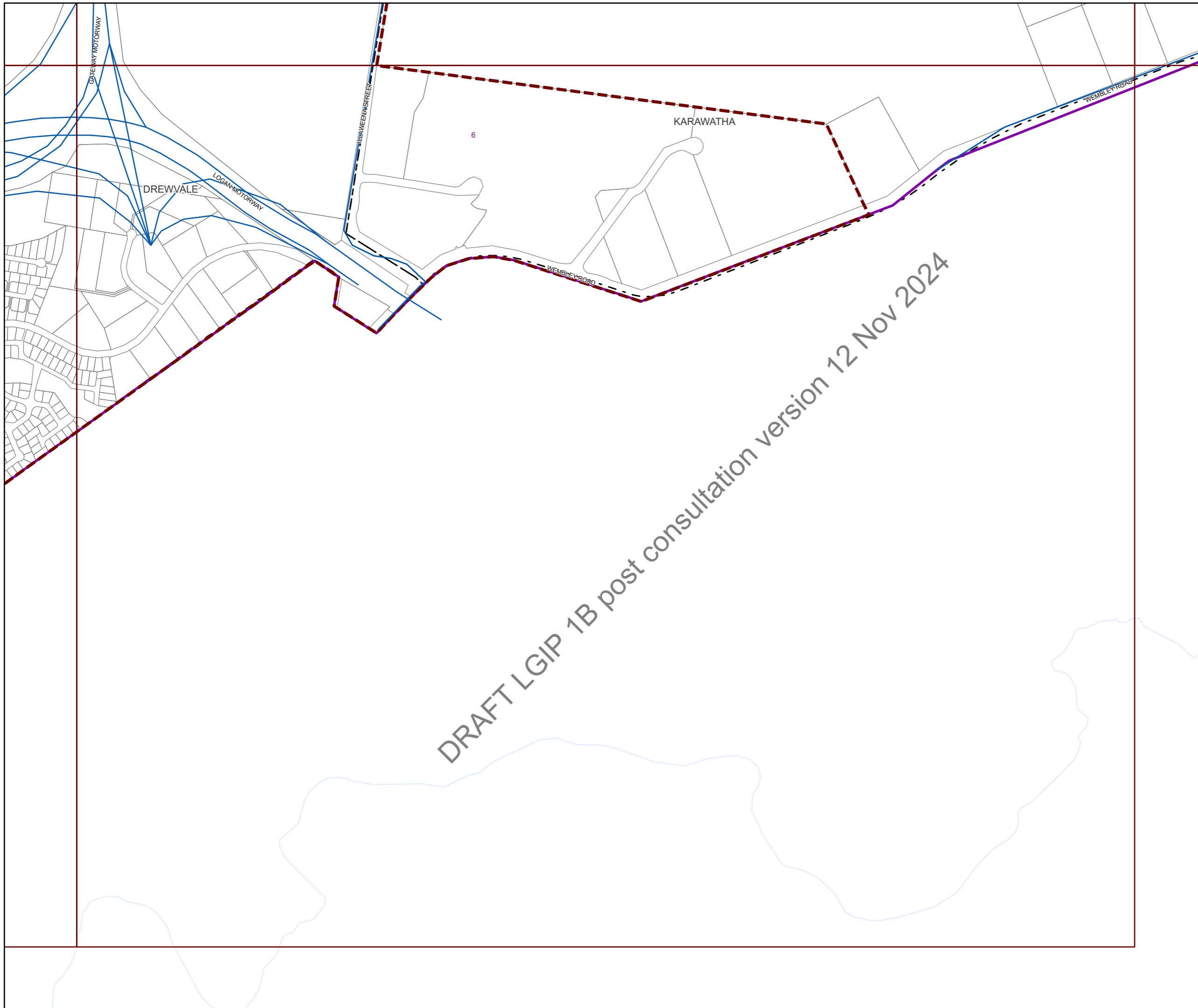
0 480 960

Metres



Plans for Trunk Infrastructure  
 Transport Network  
 (Road Network)  
 Map R353





**Future infrastructure**

- Road intersection project
- Open level crossing
- Road corridor project
- Road bridge

**Existing Infrastructure**

- Trunk roads

**Boundaries**

- Suburb boundaries
- Priority infrastructure area
- Transport service catchments
- Property boundaries (June 2021)
- Individual network map boundaries
- Waterways

**NOTES**

This map is notional only and should not be used for interpreting City Plan provisions relating to specific sites. To properly interpret the maps, the planning scheme must be referred to.

As adopted by Council, effective as of XXth XXXX 202X.

Based on Cadastral Data provided with the permission of the Department of Resources.

While every care is taken to ensure the accuracy of this data, the Brisbane City Council and the copyright owners, in permitting the use of this data, make no representations or warranties about its accuracy, reliability, completeness or suitability for any particular purpose and disclaims all responsibility and all liability (including without limitation, liability in negligence) for all expenses, losses, damages (including indirect or consequential damage) and costs which you might incur as a result of the data being inaccurate or incomplete in any way and for any reason.

© The State of Queensland (Department of Resources) (2021)  
 © Brisbane City Council (2022)

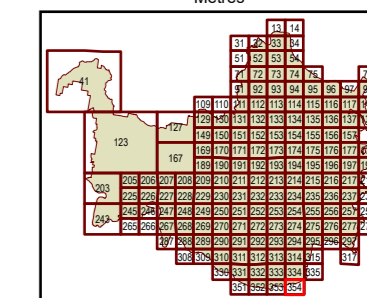


Projection: Map Grid of Australia, Zone 56  
 Horizontal Datum: Geocentric Datum of Australia 1994

Approximate Scale @ A3 1:20,000

0 480 960

Metres



Plans for Trunk Infrastructure  
 Transport Network  
 (Road Network)  
 Map R354